

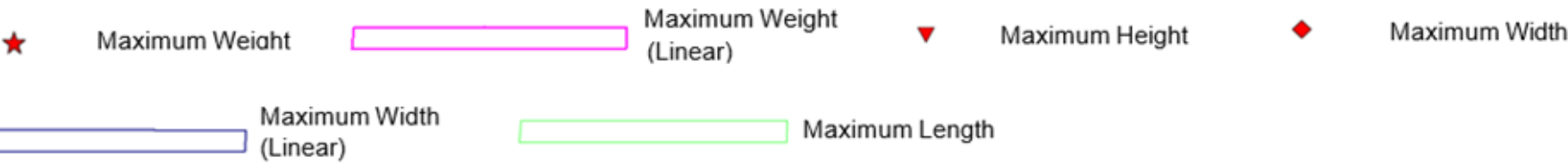
Movement Map Schedule Legend

TRO Restriction Types

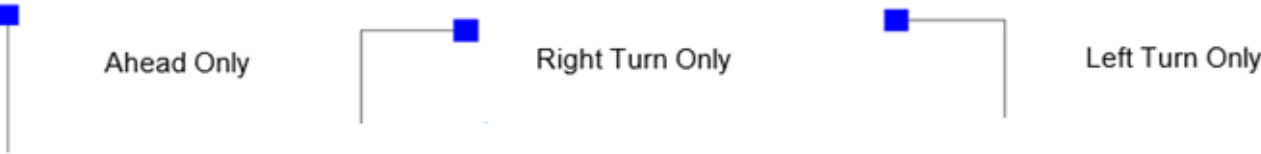
Speed Limits



Structural and Environmental



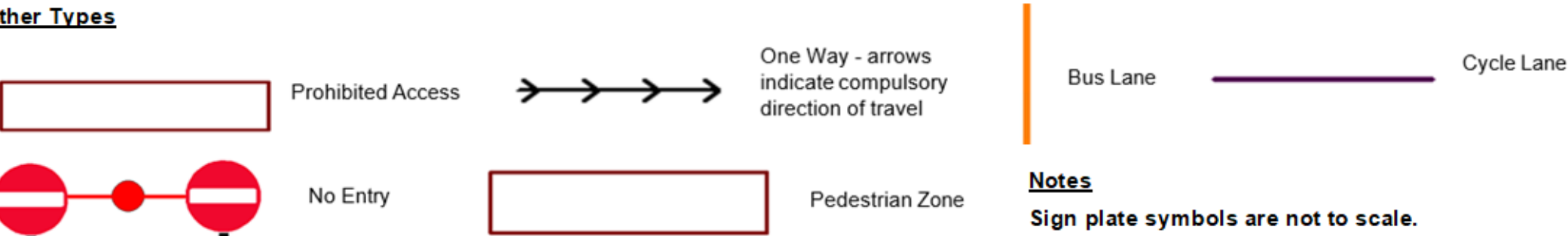
Prescribed Turns



Banned Turns



Other Types



Notes

Sign plate symbols are not to scale.  
Sign plate symbols may vary from those indicated in this legend, or be omitted.  
Restriction types may have labels and/or sign plates on the map schedule to indicate restriction description. Labels with suffix (e) indicates Experimental Order item.



Order Title

Bournemouth Christchurch and Poole Council (Traffic Movement and Speed Limit Regulations) Consolidation Order 2023

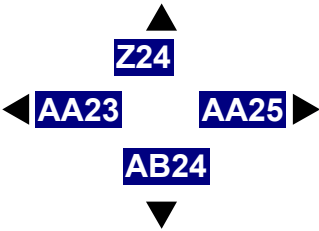


BOURNEMOUTH,  
CHRISTCHURCH  
AND POOLE  
COUNCIL

**Order Title:**  
**BOURNEMOUTH, CHRISTCHURCH AND POOLE COUNCIL  
(TRAFFIC MOVEMENT AND SPEED LIMIT REGULATIONS) CONSOLIDATION ORDER 2023**

**CONFIRMED**

**NOTE: SEE MAP SCHEDULE LEGEND FOR RESTRICTIONS DISPLAYED**


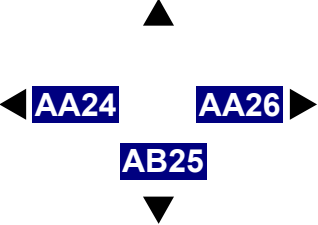


This map is based on Ordnance Survey material with the permission of Ordnance Survey on behalf of the Controller of Her Majesty's Stationery Office © Crown Copyright. Unauthorised reproduction infringes Crown copyright and may lead to prosecution or civil proceedings. Bournemouth, Christchurch and Poole Council Licence No: LA0077232 2023

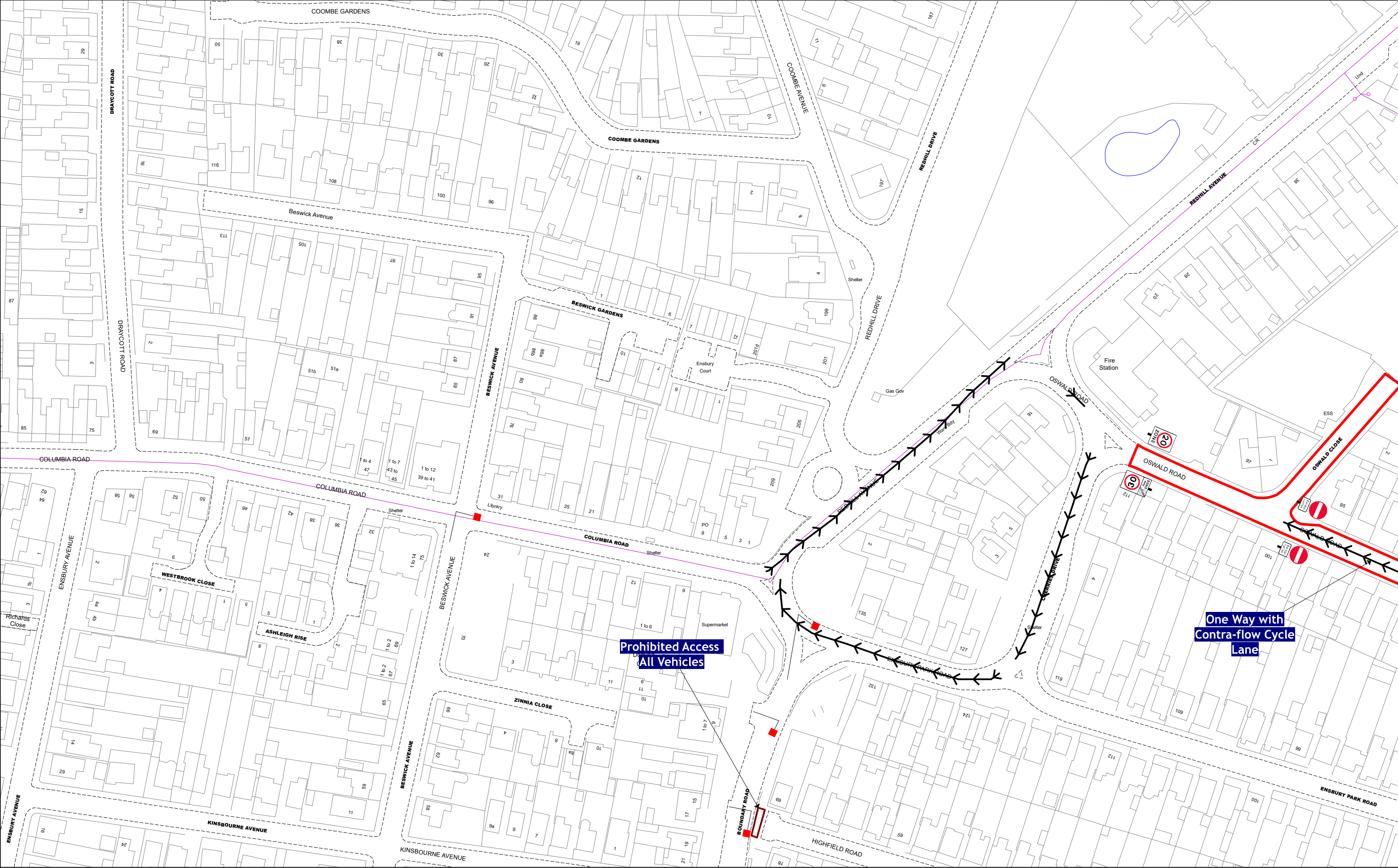
SCALE	1 : 1250	@ A3
DATE	21/08/2023	
MAP	Tile Ref: AA24	
REVISION	0	







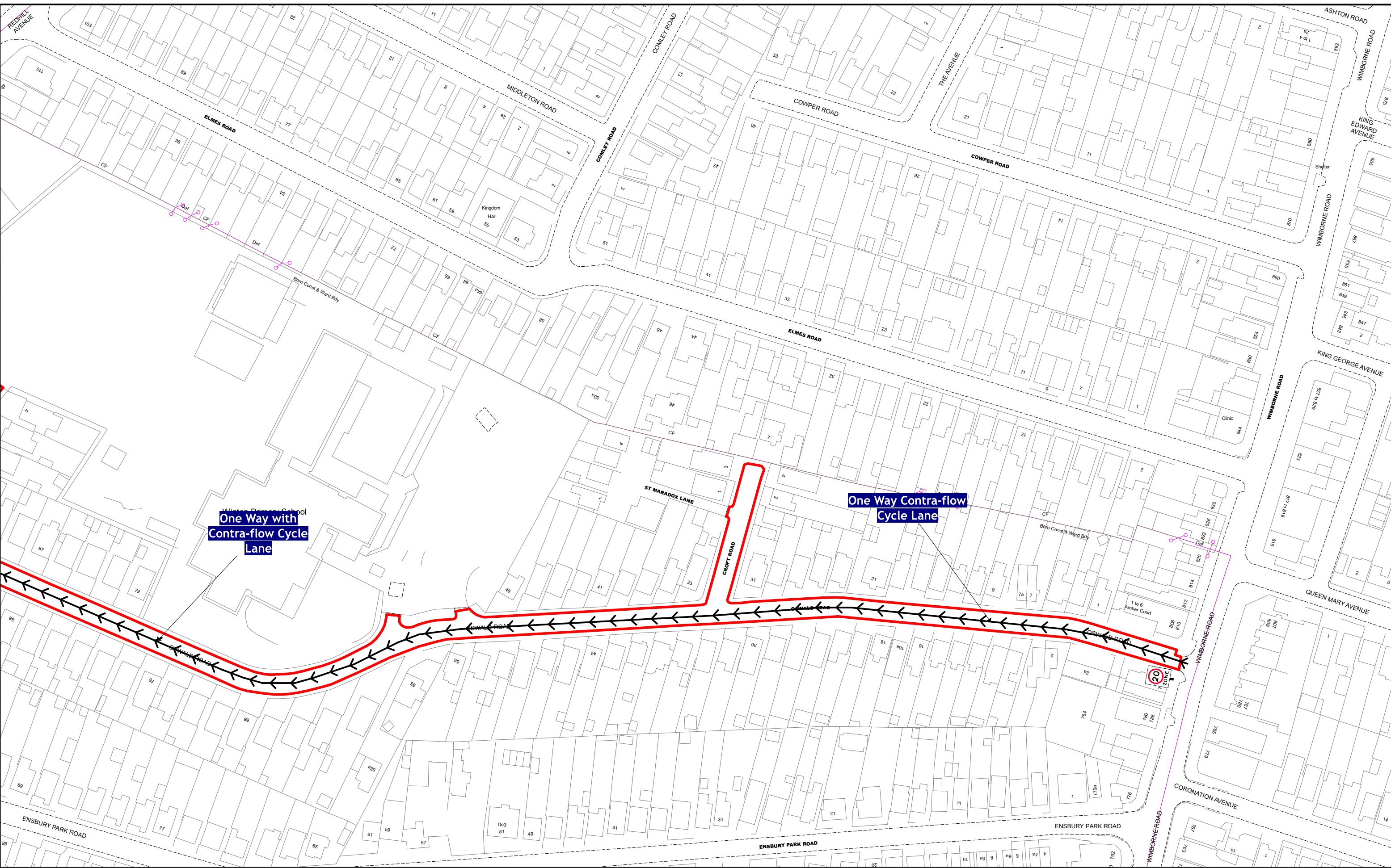
 <div>BOURNEMOUTH, CHRISTCHURCH AND POOLE COUNCIL</div>	<div>Order Title:</div> <div>BOURNEMOUTH, CHRISTCHURCH AND POOLE COUNCIL (TRAFFIC MOVEMENT AND SPEED LIMIT REGULATIONS) CONSOLIDATION ORDER 2023</div> <div>CONFIRMED</div> <div>NOTE: SEE MAP SCHEDULE LEGEND FOR RESTRICTIONS DISPLAYED</div>	<div><div>AA24AA26</div><div>AB25</div></div> <div><div>This map is based on Ordnance Survey material with the permission of Ordnance Survey on behalf of the Controller of Her Majesty's Stationary Office © Crown Copyright. Unauthorised reproduction infringes Crown copyright and may lead to prosecution or civil proceedings. Bournemouth, Christchurch and Poole Council Licence No: LA0017232 2023</div></div>	<div>SCALE</div> <div>1 : 1250 @ A3</div>
			<div>DATE</div> <div>21/08/2023</div>
			<div>MAP</div> <div>Tile Ref: AA25</div>
			<div>REVISION</div> <div>0</div>






<div><div>BOURNEMOUTH, CHRISTCHURCH AND POOLE COUNCIL</div></div>	<div><div><u>Order Title:</u></div><div>BOURNEMOUTH, CHRISTCHURCH AND POOLE COUNCIL (TRAFFIC MOVEMENT AND SPEED LIMIT REGULATIONS) CONSOLIDATION ORDER 2023</div><div>CONFIRMED</div><div>NOTE: SEE MAP SCHEDULE LEGEND FOR RESTRICTIONS DISPLAYED</div></div>	<div><div><div>▲</div><div>AA23</div><div>◀</div><div>AB24</div><div>▶</div><div>AC23</div><div>▼</div></div><div><div>N</div><div></div><div><div>This map is based on Ordnance Survey material with the permission of Ordnance Survey on behalf of the Controller of Her Majesty's Stationery Office © Crown Copyright. Unauthorised reproduction infringes Crown copyright and may lead to prosecution or civil proceedings. Bournemouth, Christchurch and Poole Council Licence No: LA0077232 2023</div></div></div></div>	<div>SCALE1 : 1250 @ A3</div>
	<div>DATE21/08/2023</div>		
	<div>MAPTile Ref: AB23</div>		
	<div>REVISION0</div>		







BOURNEMOUTH,  
CHRISTCHURCH  
AND POOLE  
COUNCIL

Order Title:

BOURNEMOUTH, CHRISTCHURCH AND POOLE COUNCIL  
(TRAFFIC MOVEMENT AND SPEED LIMIT REGULATIONS) CONSOLIDATION ORDER 2023

CONFIRMED

NOTE: SEE MAP SCHEDULE LEGEND FOR RESTRICTIONS DISPLAYED

AA24

AB23

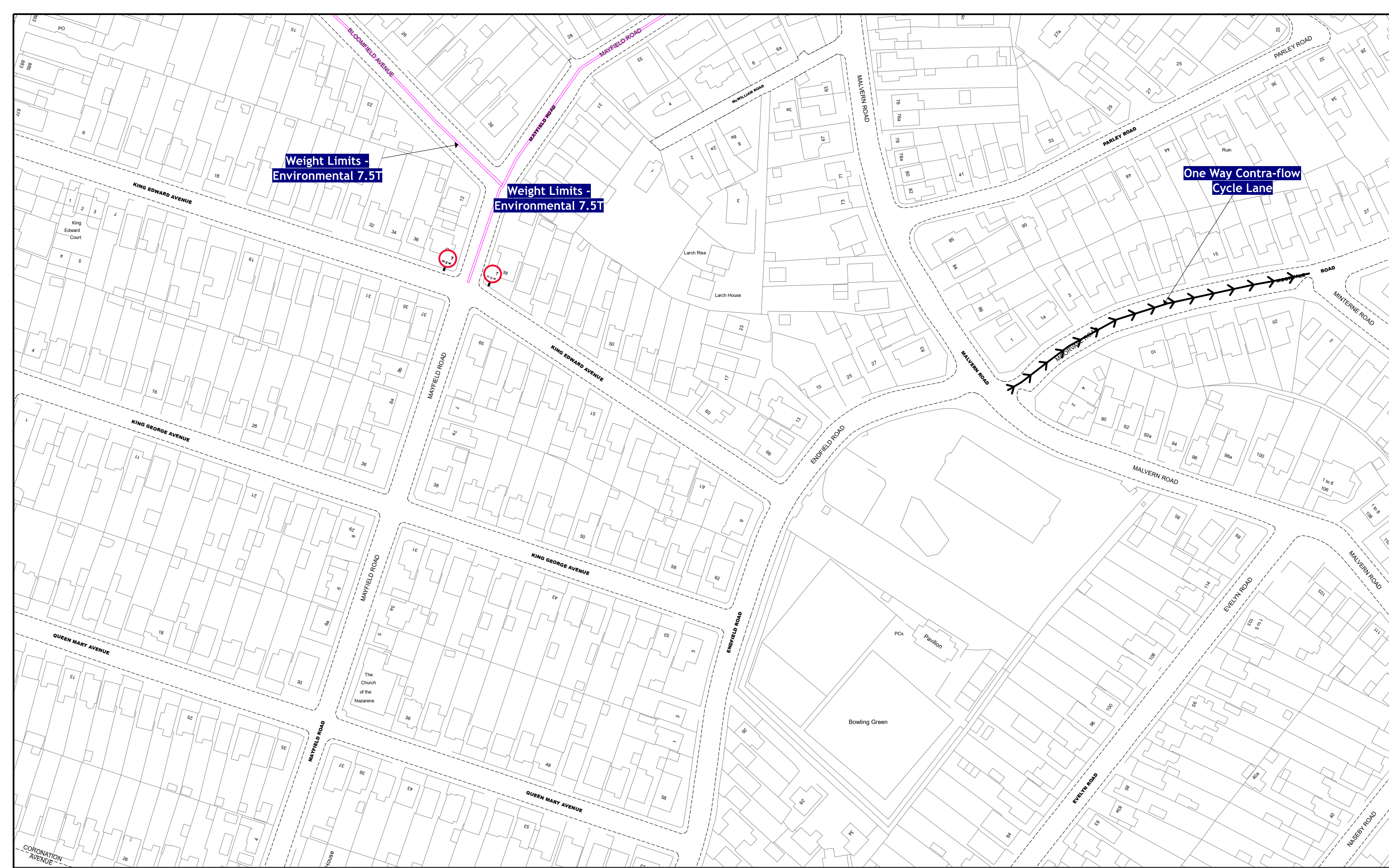
AB25

N

This map is based on Ordnance Survey material with the permission of Ordnance Survey on behalf of the Controller of Her Majesty's Stationery Office © Crown Copyright. Unauthorised reproduction infringes Crown copyright and may lead to prosecution or civil proceedings. Bournemouth, Christchurch and Poole Council Licence No: LA0077232 2023

SCALE	1 : 1250 @ A3
DATE	21/08/2023
MAP	Tile Ref: AB24
REVISION	0





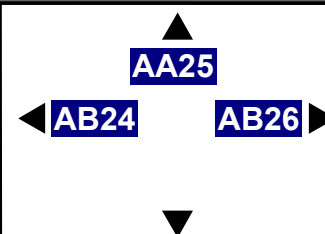
**BOURNEMOUTH,  
CHRISTCHURCH  
AND POOLE  
COUNCIL**

**Order Title:**

**BOURNEMOUTH, CHRISTCHURCH AND POOLE COUNCIL  
(TRAFFIC MOVEMENT AND SPEED LIMIT REGULATIONS) CONSOLIDATION ORDER 2023**

CONFIRMED

**NOTE: SEE MAP SCHEDULE LEGEND FOR RESTRICTIONS DISPLAYED**



This map is based on Ordnance Survey material with the permission of Ordnance Survey on behalf of the Controller of Her Majesty's Stationery Office © Crown Copyright. Unauthorised reproduction infringes Crown copyright and may lead to prosecution or civil proceedings.  
Bournemouth, Christchurch and Poole Council  
Licence No: LA0077232 2023

## SCALE

1 : 1250 @ A3

DATE \_\_\_\_\_

21/08/2023

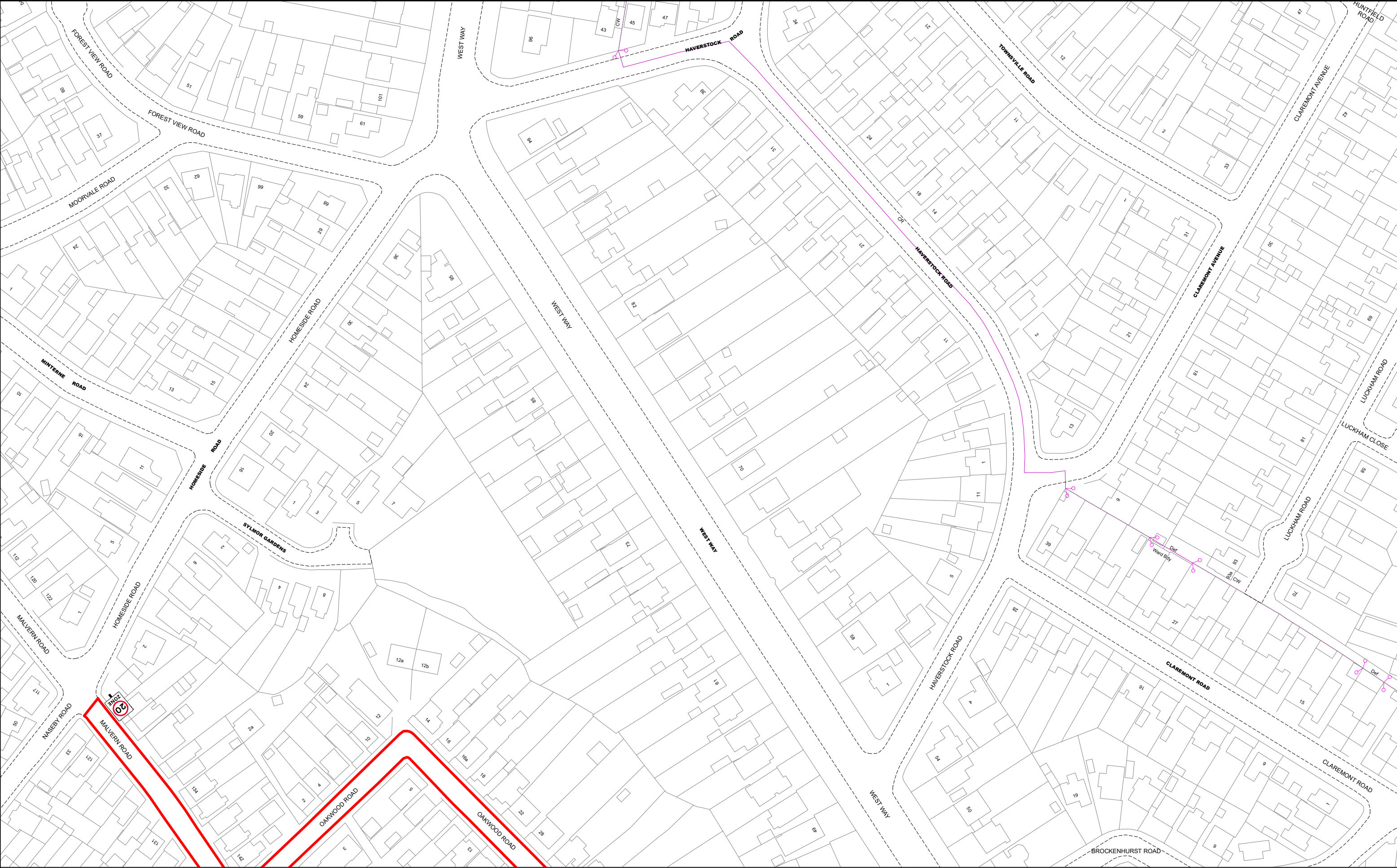
## MAP


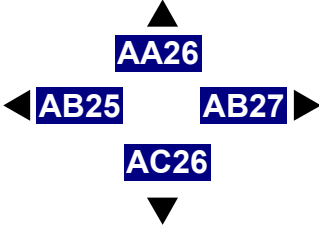

Tile Ref: AB25

## REVISION

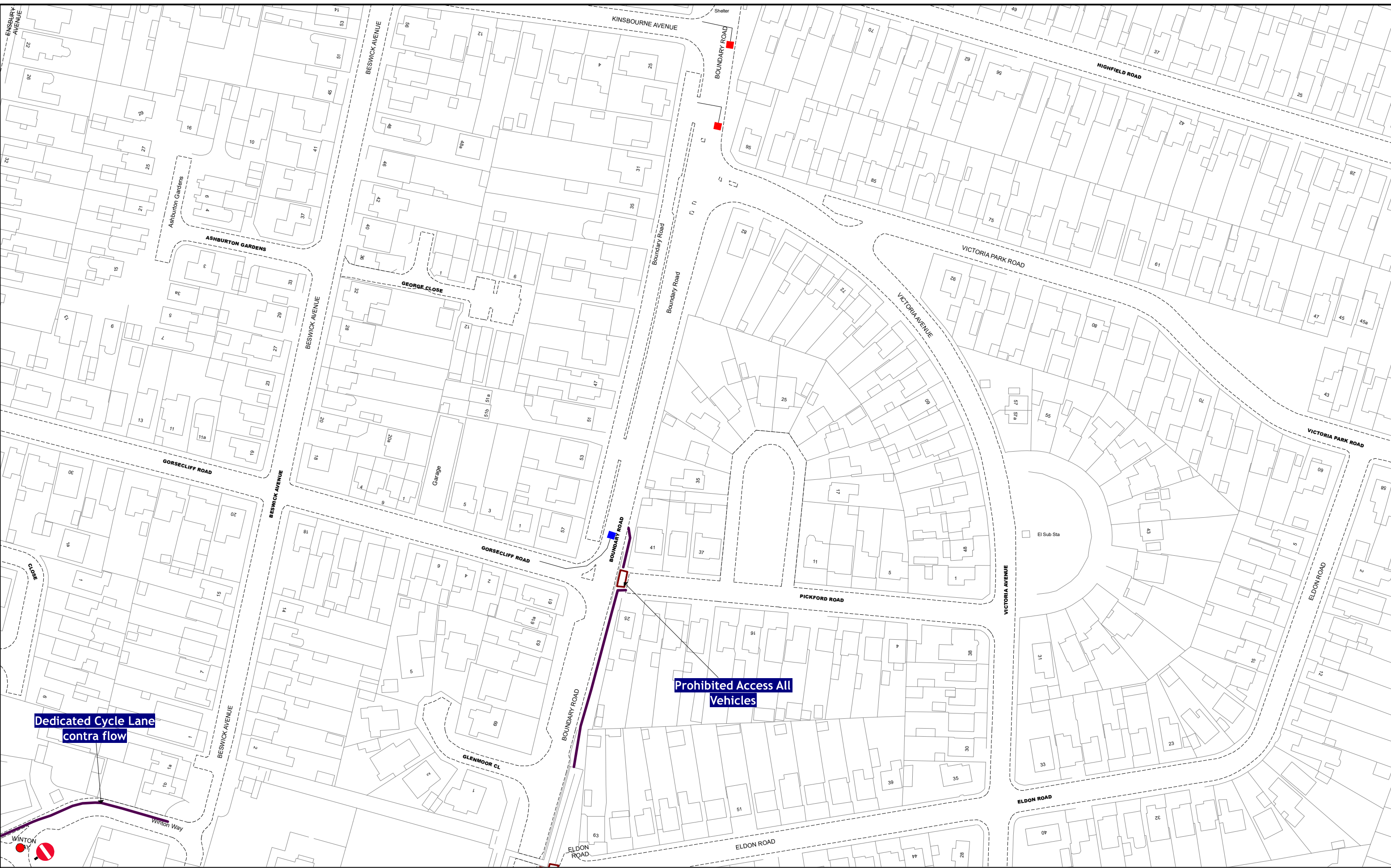
0





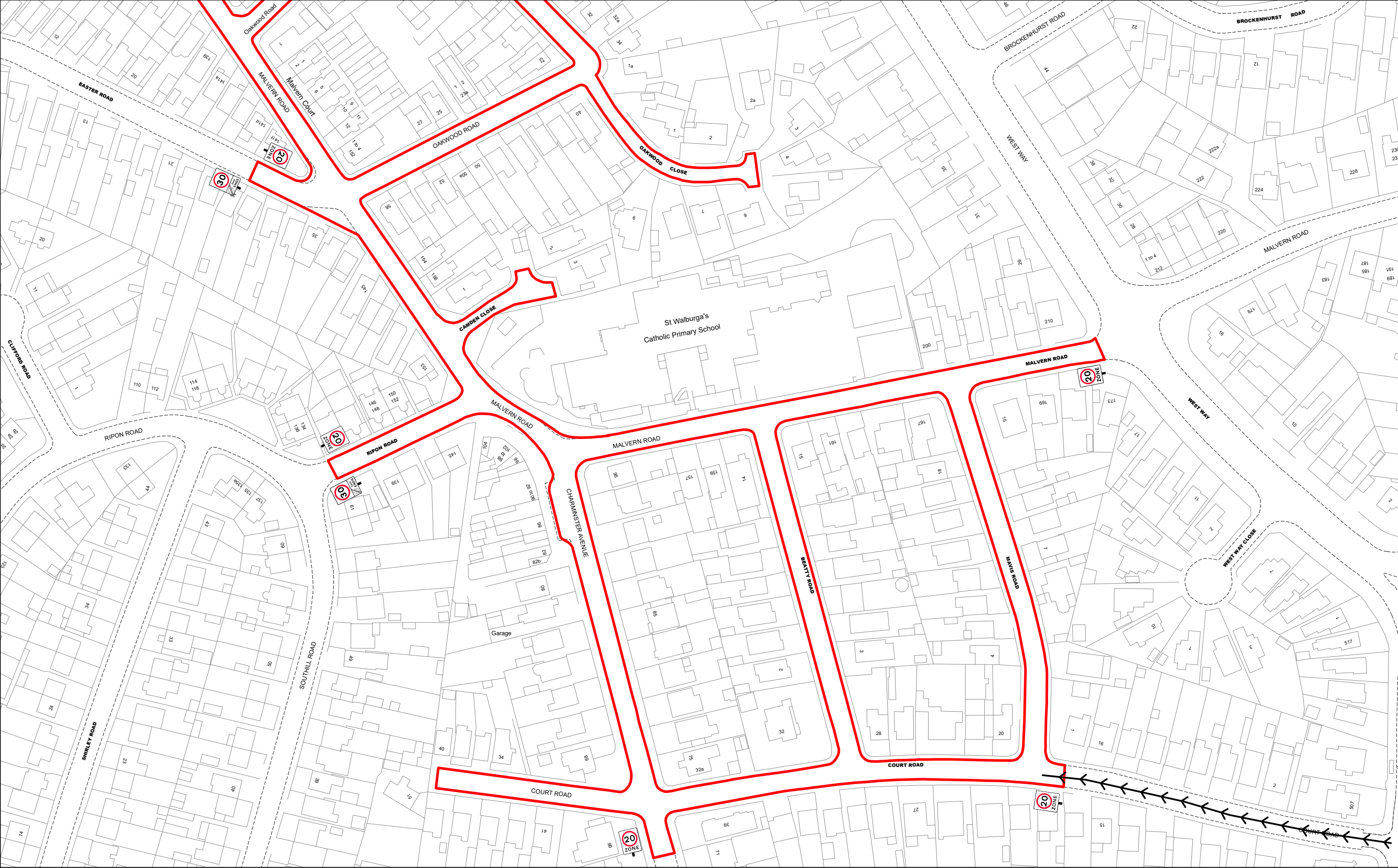
 <div>BOURNEMOUTH, CHRISTCHURCH AND POOLE COUNCIL</div>	<b>Order Title:</b> BOURNEMOUTH, CHRISTCHURCH AND POOLE COUNCIL (TRAFFIC MOVEMENT AND SPEED LIMIT REGULATIONS) CONSOLIDATION ORDER 2023		 <div>This map is based on Ordnance Survey material with the permission of Ordnance Survey on behalf of the Controller of Her Majesty's Stationery Office © Crown Copyright. Unauthorised reproduction infringes Crown copyright and may lead to prosecution or civil proceedings. Bournemouth, Christchurch and Poole Council Licence No: LA0007232 2023</div>	<b>SCALE</b> 1 : 1250 @ A3
	CONFIRMED			<b>DATE</b> 21/08/2023
	<b>NOTE: SEE MAP SCHEDULE LEGEND FOR RESTRICTIONS DISPLAYED</b>			<b>MAP</b> Tile Ref: AB26
				<b>REVISION</b> 0






<div><div><div>BCP</div><div>Council</div></div><div><div></div></div></div> <div><div>BOURNEMOUTH,</div><div>CHRISTCHURCH</div><div>AND POOLE</div><div>COUNCIL</div></div>	<div>Order Title:</div> <div>BOURNEMOUTH, CHRISTCHURCH AND POOLE COUNCIL</div> <div>(TRAFFIC MOVEMENT AND SPEED LIMIT REGULATIONS) CONSOLIDATION ORDER 2023</div> <div>CONFIRMED</div> <div>NOTE: SEE MAP SCHEDULE LEGEND FOR RESTRICTIONS DISPLAYED</div>	<div><div>▲</div><div>AB23</div><div>◀</div><div>AD23</div><div>▼</div></div>	<div><div>N</div><div><div></div></div></div> <div><div>This map is based on Ordnance Survey material with the permission of Ordnance Survey on behalf of the Controller of Her Majesty's Stationery Office © Crown Copyright. Unauthorised reproduction infringes Crown copyright and may lead to prosecution or civil proceedings. Bournemouth, Christchurch and Poole Council Licence No: LA0077232 2023</div></div>	<div>SCALE</div>	<div>1 : 1250 @ A3</div>
				<div>DATE</div>	<div>21/08/2023</div>
				<div>MAP</div>	<div>Tile Ref: AC23</div>
				<div>REVISION</div>	<div>0</div>







BOURNEMOUTH,  
CHRISTCHURCH  
AND POOLE  
COUNCIL

Order Title:

BOURNEMOUTH, CHRISTCHURCH AND POOLE COUNCIL  
(TRAFFIC MOVEMENT AND SPEED LIMIT REGULATIONS) CONSOLIDATION ORDER 2023

CONFIRMED


NOTE: SEE MAP SCHEDULE LEGEND FOR RESTRICTIONS DISPLAYED

AB26

AC27

AD26

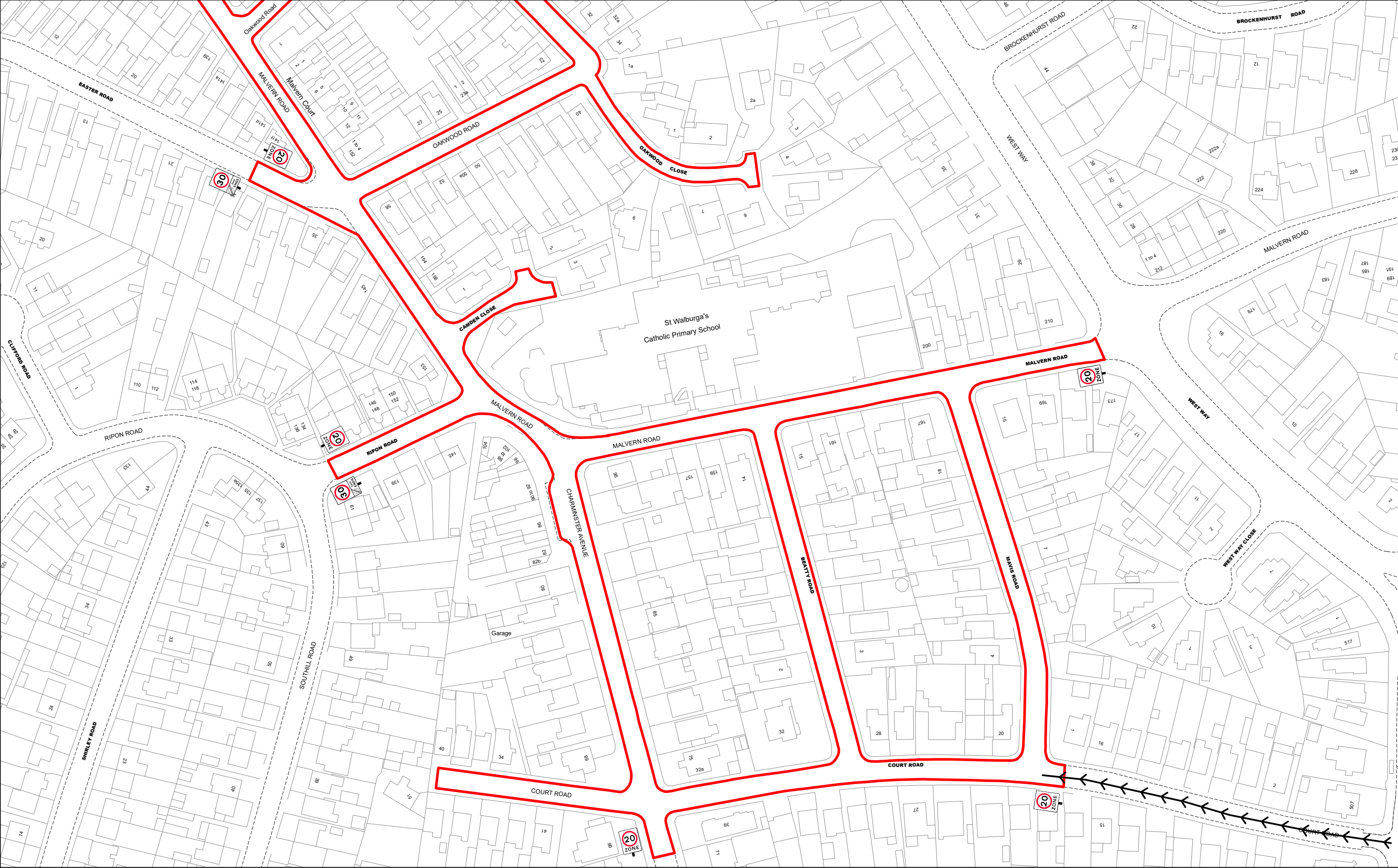
N




This map is based on Ordnance Survey material with the permission of Ordnance Survey on behalf of the Controller of Her Majesty's Stationery Office © Crown Copyright. Unauthorised reproduction infringes Crown copyright and may lead to prosecution or civil proceedings. Bournemouth, Christchurch and Poole Council Licence No: LA0077232 2023

SCALE	1 : 1250 @ A3
DATE	21/08/2023
MAP	Tile Ref: AC26
REVISION	0







BOURNEMOUTH,  
CHRISTCHURCH  
AND POOLE  
COUNCIL

Order Title:  
BOURNEMOUTH, CHRISTCHURCH AND POOLE COUNCIL  
(TRAFFIC MOVEMENT AND SPEED LIMIT REGULATIONS) CONSOLIDATION ORDER 2023

CONFIRMED

NOTE: SEE MAP SCHEDULE LEGEND FOR RESTRICTIONS DISPLAYED

▲

AB26

◀


▶

AC27

▼

AD26

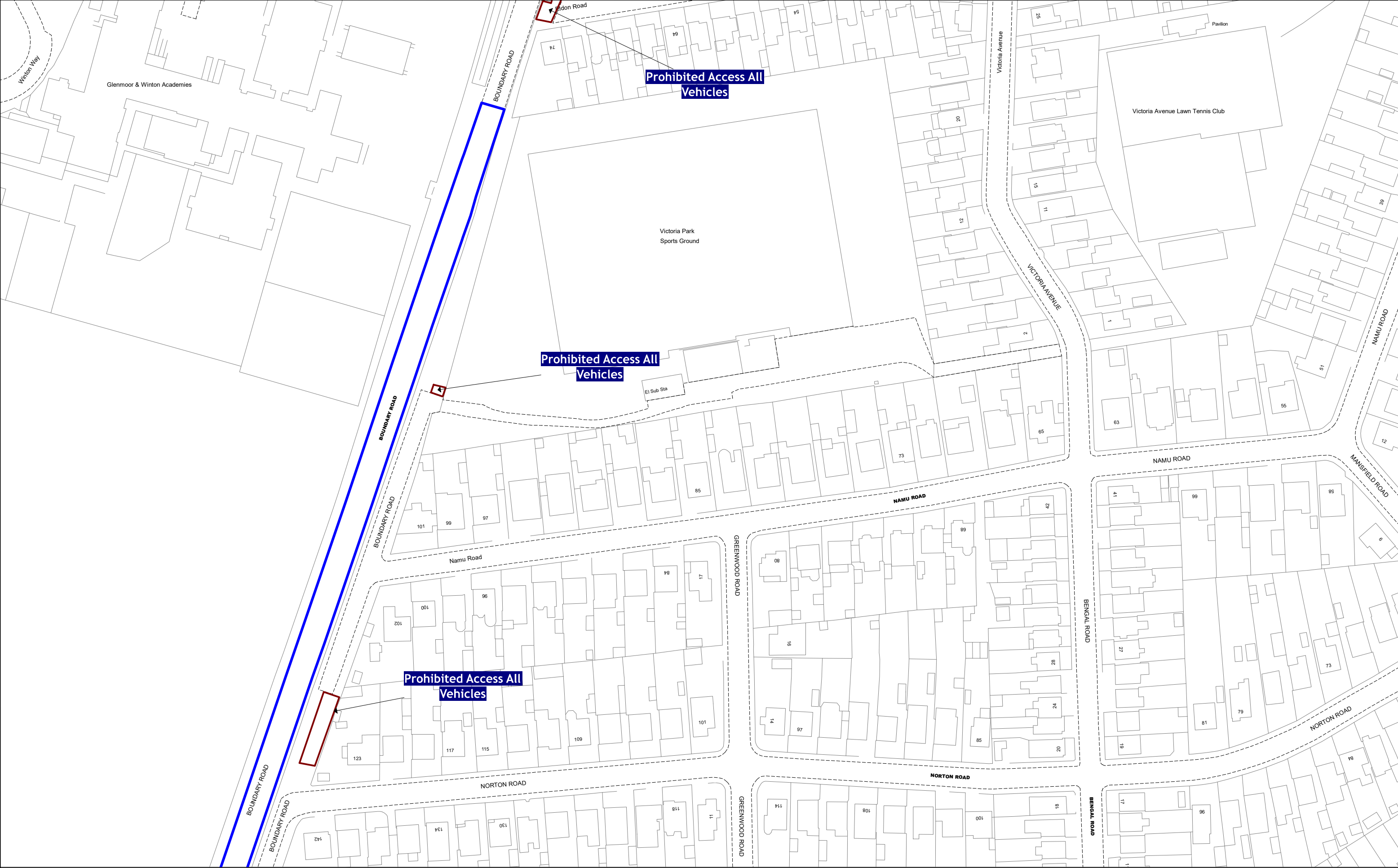
N





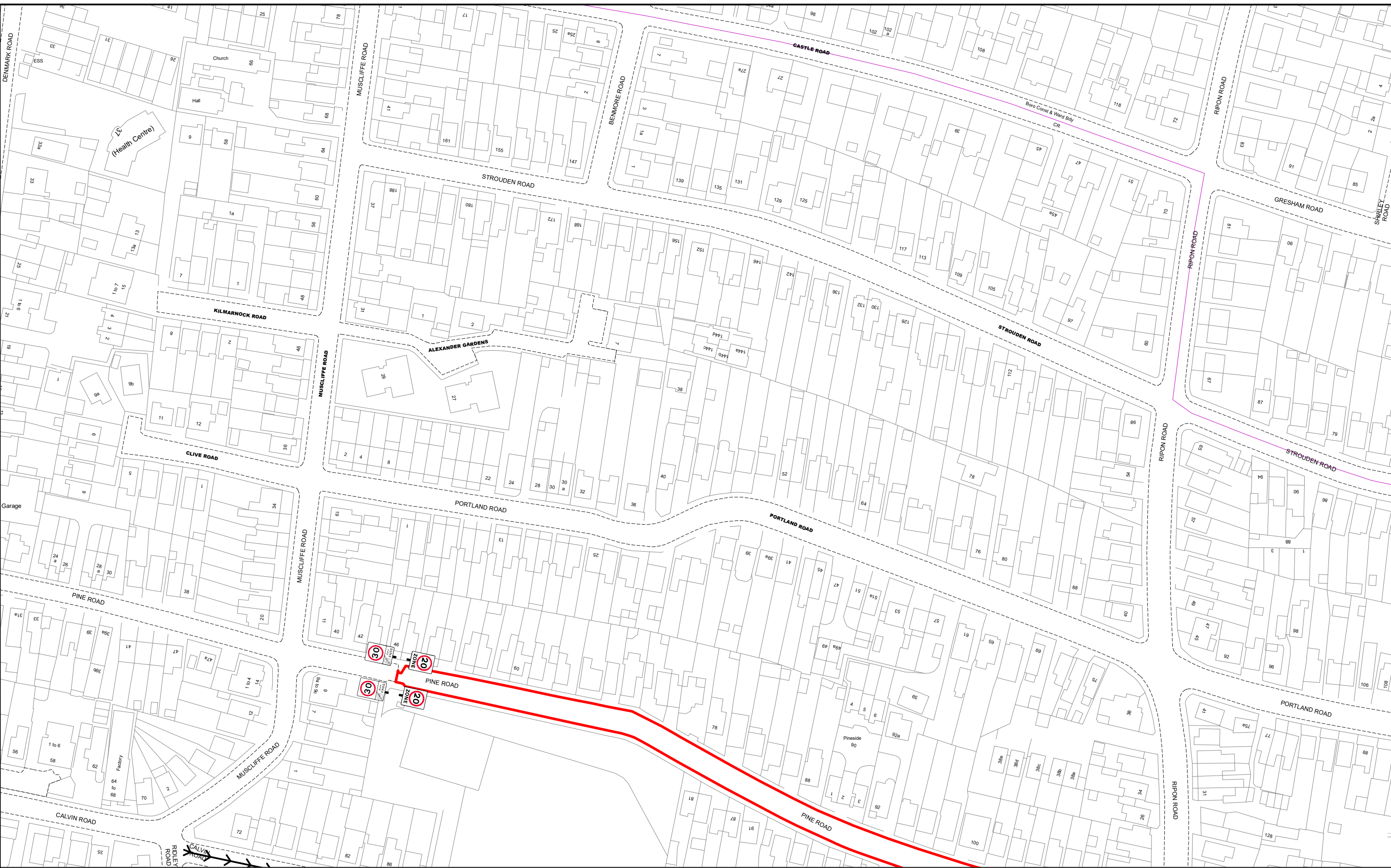
This map is based on Ordnance Survey material with the permission of Ordnance Survey on behalf of the Controller of Her Majesty's Stationery Office © Crown Copyright. Unauthorised reproduction infringes Crown copyright and may lead to prosecution or civil proceedings. Bournemouth, Christchurch and Poole Council Licence No: LA0077232 2023


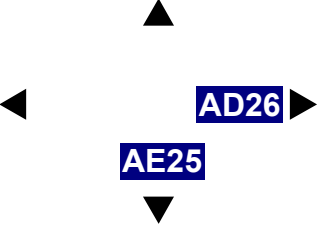
SCALE	1 : 1250 @ A3
DATE	21/08/2023
MAP	Tile Ref: AC26
REVISION	0







<div><div>BOURNEMOUTH, CHRISTCHURCH AND POOLE COUNCIL</div></div>	<div><u>Order Title:</u>  BOURNEMOUTH, CHRISTCHURCH AND POOLE COUNCIL (TRAFFIC MOVEMENT AND SPEED LIMIT REGULATIONS) CONSOLIDATION ORDER 2023  CONFIRMED  NOTE: SEE MAP SCHEDULE LEGEND FOR RESTRICTIONS DISPLAYED</div>	<div><div><div>▲</div><div>AC23</div><div>▼</div></div><div>◀▶</div><div><div>▲</div><div>AE23</div><div>▼</div></div></div>	<div><div>N</div><div></div><div><small>This map is based on Ordnance Survey material with the permission of Ordnance Survey on behalf of the Controller of Her Majesty's Stationery Office © Crown Copyright. Unauthorised reproduction infringes Crown copyright and may lead to prosecution or civil proceedings. Bournemouth, Christchurch and Poole Council Licence No: LA0077232 2023</small></div></div>	<div>SCALE</div> <div>1 : 1250 @ A3</div>
				<div>DATE</div> <div>21/08/2023</div>
				<div>MAP</div> <div>Tile Ref: AD23</div>
				<div>REVISION</div> <div>0</div>

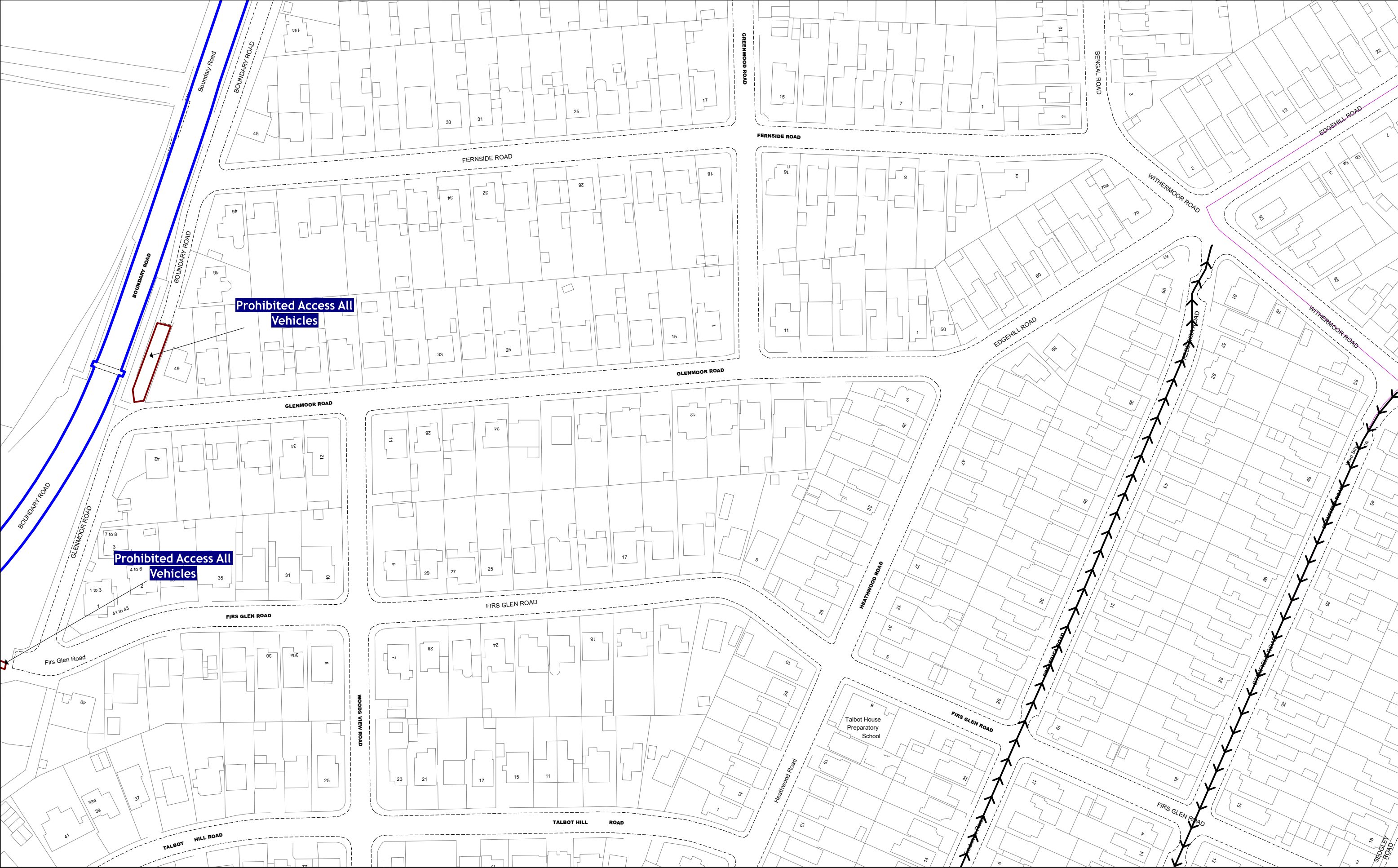



 <div>BOURNEMOUTH, CHRISTCHURCH AND POOLE COUNCIL</div>	<div>Order Title:</div> <div>BOURNEMOUTH, CHRISTCHURCH AND POOLE COUNCIL (TRAFFIC MOVEMENT AND SPEED LIMIT REGULATIONS) CONSOLIDATION ORDER 2023</div> <div>CONFIRMED</div> <div>NOTE: SEE MAP SCHEDULE LEGEND FOR RESTRICTIONS DISPLAYED</div>	<div><div>AD26</div><div>AE25</div></div> <div><div>North Arrow</div><div>This map is based on Ordnance Survey material with the permission of Ordnance Survey on behalf of the Controller of Her Majesty's Stationery Office © Crown Copyright. Unauthorised reproduction infringes Crown copyright and may lead to prosecution or civil proceedings. Bournemouth, Christchurch and Poole Council Licence No: LA0077232 2023</div></div>	<div>SCALE</div> <div>1 : 1250 @ A3</div>
			<div>DATE</div> <div>25/03/2024</div>
			<div>MAP</div> <div>Tile Ref: AD25</div>
			<div>REVISION</div> <div>1</div>





 <div>BOURNEMOUTH, CHRISTCHURCH AND POOLE COUNCIL</div>	<div>Order Title:</div> <div>BOURNEMOUTH, CHRISTCHURCH AND POOLE COUNCIL (TRAFFIC MOVEMENT AND SPEED LIMIT REGULATIONS) CONSOLIDATION ORDER 2023</div> <div>CONFIRMED</div> <div>NOTE: SEE MAP SCHEDULE LEGEND FOR RESTRICTIONS DISPLAYED</div>	<div><div>▲</div><div>AC26</div><div>◀AD25</div><div>AD27▶</div><div>▼</div><div>AE26</div></div> <div><div>N</div><div></div><div><small>This map is based on Ordnance Survey material with the permission of Ordnance Survey on behalf of the Controller of Her Majesty's Stationery Office © Crown Copyright. Unauthorised reproduction infringes Crown copyright and may lead to prosecution or civil proceedings. Bournemouth, Christchurch and Poole Council Licence No: LA0077232 2023</small></div></div>	SCALE	1 : 1250 @ A3
			DATE	21/08/2023
			MAP	Tile Ref: AD26
			REVISION	0





BOURNEMOUTH,  
CHRISTCHURCH  
AND POOLE  
COUNCIL

Order Title:

BOURNEMOUTH, CHRISTCHURCH AND POOLE COUNCIL  
(TRAFFIC MOVEMENT AND SPEED LIMIT REGULATIONS) CONSOLIDATION ORDER 2023

CONFIRMED

NOTE: SEE MAP SCHEDULE LEGEND FOR RESTRICTIONS DISPLAYED

▲

AD23


◀ AE22

AE24 ▶

▼

AF23

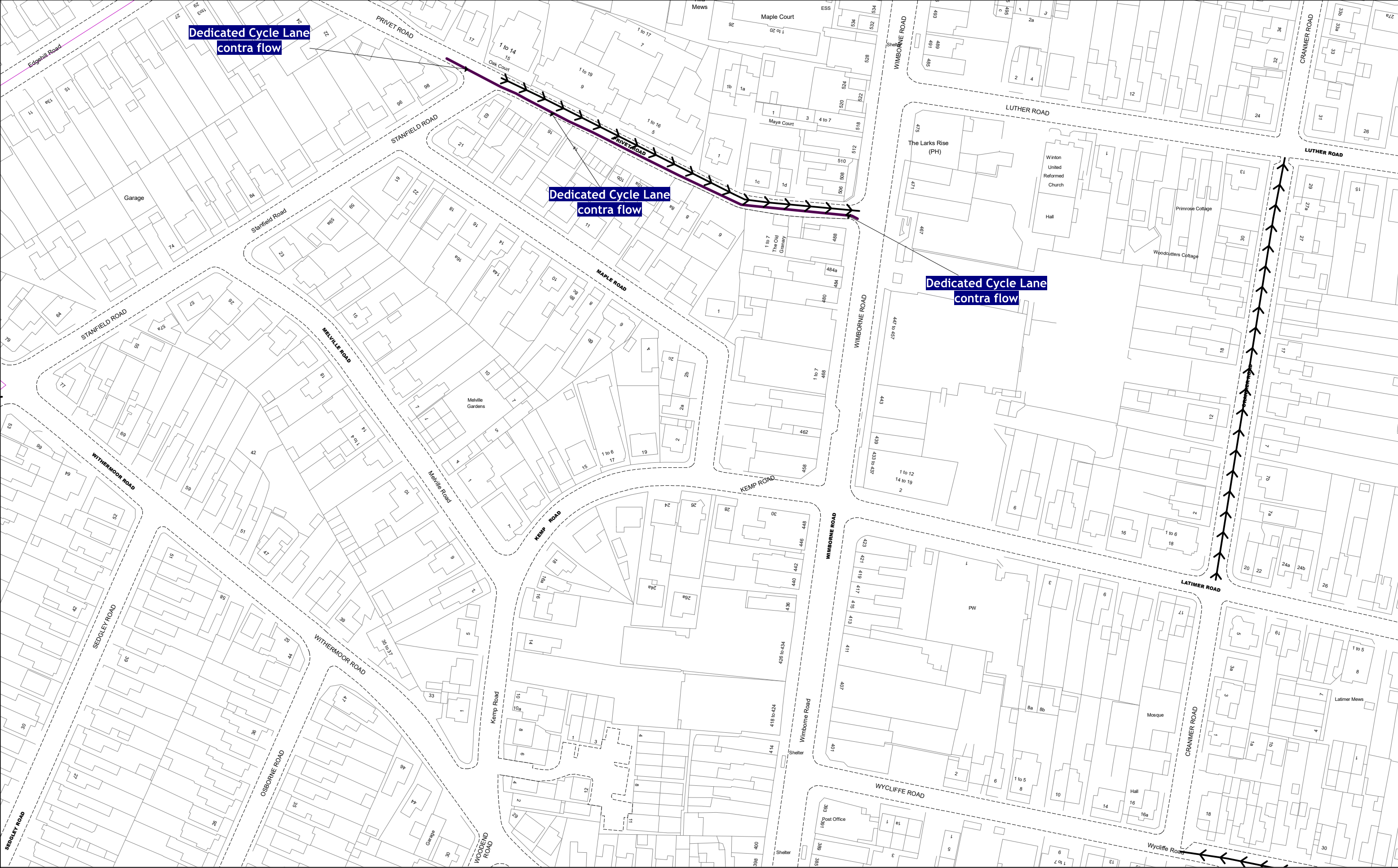
N




This map is based on Ordnance Survey material with the permission of Ordnance Survey on behalf of the Controller of Her Majesty's Stationery Office © Crown Copyright. Unauthorised reproduction infringes Crown copyright and may lead to prosecution or civil proceedings. Bournemouth, Christchurch and Poole Council Licence No: LA0077232 2023

SCALE	1 : 1250 @ A3
DATE	21/08/2023
MAP	Tile Ref: AE23
REVISION	0







BOURNEMOUTH,  
CHRISTCHURCH  
AND POOLE  
COUNCIL

Order Title:

BOURNEMOUTH, CHRISTCHURCH AND POOLE COUNCIL  
(TRAFFIC MOVEMENT AND SPEED LIMIT REGULATIONS) CONSOLIDATION ORDER 2023

CONFIRMED

NOTE: SEE MAP SCHEDULE LEGEND FOR RESTRICTIONS DISPLAYED

▲

◀ AE23

AF24

▶ AE25

▼

N

This map is based on Ordnance Survey material with the permission of Ordnance Survey on behalf of the Controller of Her Majesty's Stationery Office © Crown Copyright. Unauthorised reproduction infringes Crown copyright and may lead to prosecution or civil proceedings. Bournemouth, Christchurch and Poole Council Licence No: LA0077232 2023


SCALE	1 : 1250 @ A3
DATE	21/08/2023
MAP	Tile Ref: AE24
REVISION	0











BOURNEMOUTH,  
CHRISTCHURCH  
AND POOLE  
COUNCIL

Order Title:  
BOURNEMOUTH, CHRISTCHURCH AND POOLE COUNCIL  
(TRAFFIC MOVEMENT AND SPEED LIMIT REGULATIONS) CONSOLIDATION ORDER 2023

CONFIRMED

NOTE: SEE MAP SCHEDULE LEGEND FOR RESTRICTIONS DISPLAYED

▲

AD26


◀ AE25

AE27 ▶

▼

AF26



N



This map is based on Ordnance Survey material with the permission of Ordnance Survey on behalf of the Controller of Her Majesty's Stationery Office © Crown Copyright. Unauthorised reproduction infringes Crown copyright and may lead to prosecution or civil proceedings. Bournemouth, Christchurch and Poole Council Licence No: LA0077232 2023


SCALE	1 : 1250	@ A3
DATE	21/08/2023	
MAP	Tile Ref: AE26	
REVISION	0	



 <div>BOURNEMOUTH, CHRISTCHURCH AND POOLE COUNCIL</div>	<b>Order Title:</b> BOURNEMOUTH, CHRISTCHURCH AND POOLE COUNCIL (TRAFFIC MOVEMENT AND SPEED LIMIT REGULATIONS) CONSOLIDATION ORDER 2023	 <div>This map is based on Ordnance Survey material with the permission of Ordnance Survey on behalf of the Controller of Her Majesty's Stationery Office © Crown Copyright. Unauthorised reproduction infringes Crown copyright and may lead to prosecution or civil proceedings. Bournemouth, Christchurch and Poole Council Licence No: LA0077232 2023</div>	<b>SCALE</b> 1 : 1250 @ A3
	CONFIRMED		<b>DATE</b> 21/08/2023
	<b>NOTE: SEE MAP SCHEDULE LEGEND FOR RESTRICTIONS DISPLAYED</b>		<b>MAP</b> Tile Ref: AE27
			<b>REVISION</b> 0







BOURNEMOUTH,  
CHRISTCHURCH  
AND POOLE  
COUNCIL

Order Title:

BOURNEMOUTH, CHRISTCHURCH AND POOLE COUNCIL  
(TRAFFIC MOVEMENT AND SPEED LIMIT REGULATIONS) CONSOLIDATION ORDER 2023

CONFIRMED

NOTE: SEE MAP SCHEDULE LEGEND FOR RESTRICTIONS DISPLAYED

▲

AE22


◀

▶

AF23

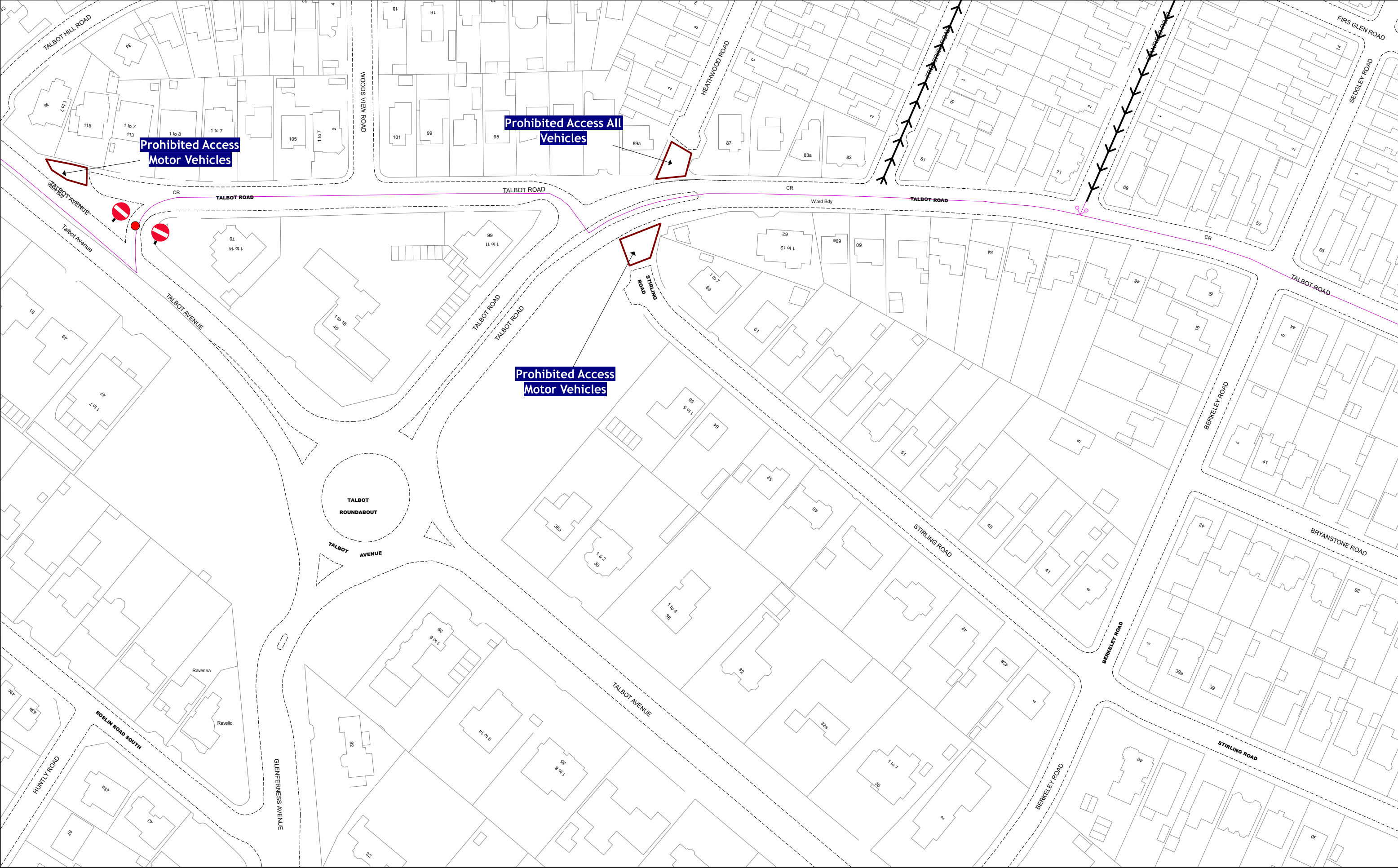
▼


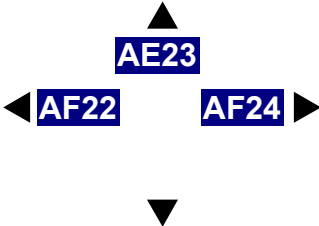

N



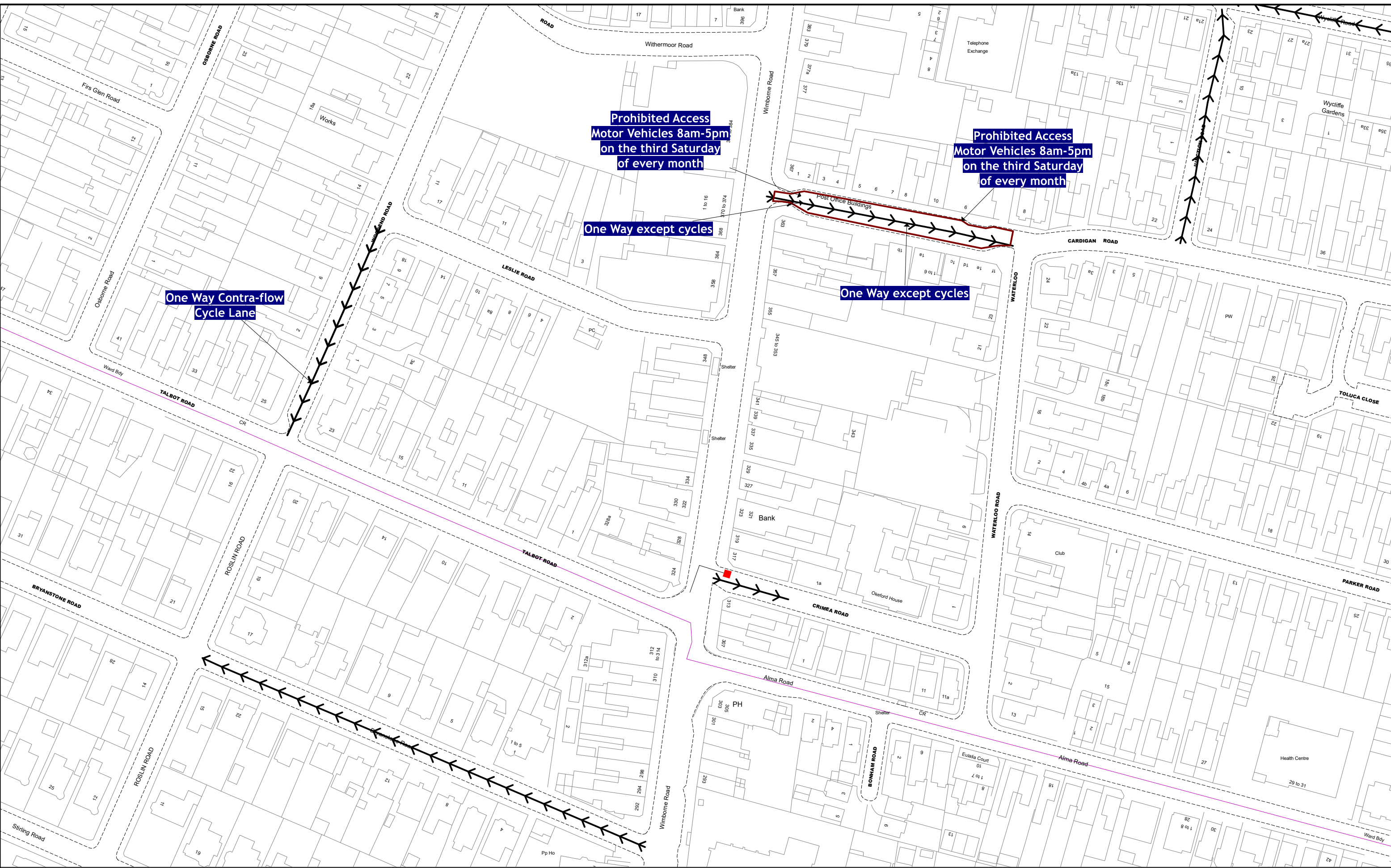
This map is based on Ordnance Survey material with the permission of Ordnance Survey on behalf of the Controller of Her Majesty's Stationery Office © Crown Copyright. Unauthorised reproduction infringes Crown copyright and may lead to prosecution or civil proceedings. Bournemouth, Christchurch and Poole Council Licence No: LA0077232 2023

SCALE	1 : 1250 @ A3
DATE	21/08/2023
MAP	Tile Ref: AF22
REVISION	0



 <div>BOURNEMOUTH, CHRISTCHURCH AND POOLE COUNCIL</div>	<div>Order Title:</div> <div>BOURNEMOUTH, CHRISTCHURCH AND POOLE COUNCIL (TRAFFIC MOVEMENT AND SPEED LIMIT REGULATIONS) CONSOLIDATION ORDER 2023</div> <div>CONFIRMED</div> <div>NOTE: SEE MAP SCHEDULE LEGEND FOR RESTRICTIONS DISPLAYED</div>	<div></div> <div></div> <div><div>This map is based on Ordnance Survey material with the permission of Ordnance Survey on behalf of the Controller of Her Majesty's Stationery Office © Crown Copyright. Unauthorised reproduction infringes Crown copyright and may lead to prosecution or civil proceedings. Bournemouth, Christchurch and Poole Council Licence No: LA0077232 2023</div></div>	SCALE	1 : 1250 @ A3
			DATE	21/08/2023
			MAP	Tile Ref: AF23
			REVISION	0





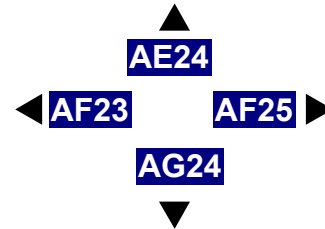
**BOURNEMOUTH,  
CHRISTCHURCH  
AND POOLE  
COUNCIL**

**Order Title:**

**BOURNEMOUTH, CHRISTCHURCH AND POOLE COUNCIL  
(TRAFFIC MOVEMENT AND SPEED LIMIT REGULATIONS) CONSOLIDATION ORDER 2023**

CONFIRMED

**NOTE: SEE MAP SCHEDULE LEGEND FOR RESTRICTIONS DISPLAYED**



This map is based on Ordnance Survey material with the permission of Ordnance Survey on behalf of the Controller of Her Majesty's Stationery Office © Crown Copyright. Unauthorised reproduction infringes Crown copyright and may lead to prosecution or civil proceedings.  
Bournemouth, Christchurch and Poole Council  
Licence No: LA0077232 2023

## SCALE

1 : 1250 @ A3

DATE \_\_\_\_\_

21/08/2023

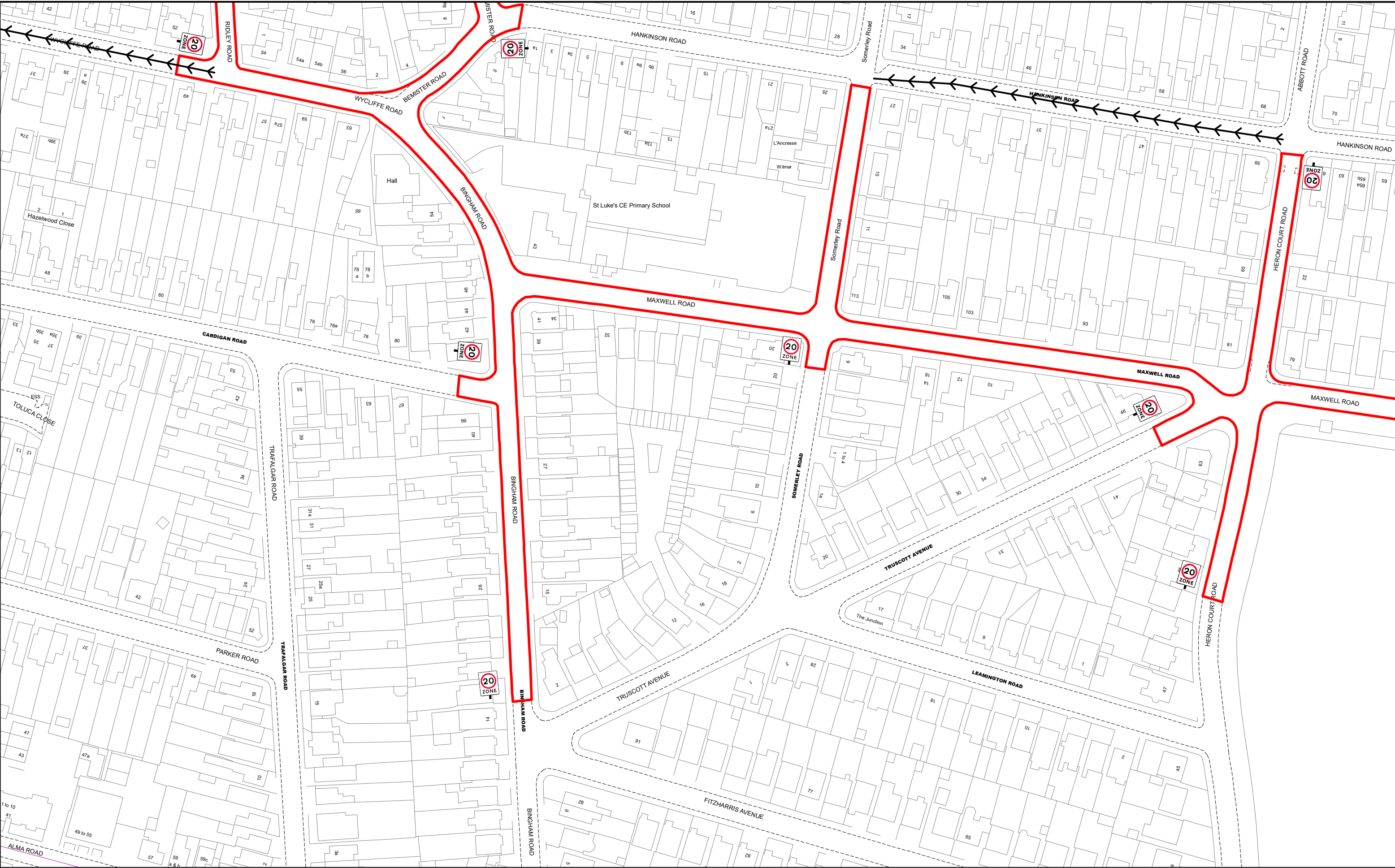
## MAP


Tile Ref: AF24

## REVISION

0







BOURNEMOUTH,  
CHRISTCHURCH  
AND POOLE  
COUNCIL

Order Title:

BOURNEMOUTH, CHRISTCHURCH AND POOLE COUNCIL  
(TRAFFIC MOVEMENT AND SPEED LIMIT REGULATIONS) CONSOLIDATION ORDER 2023

CONFIRMED

NOTE: SEE MAP SCHEDULE LEGEND FOR RESTRICTIONS DISPLAYED

▲

AE25

◀


AF24

AF26

▶

▼

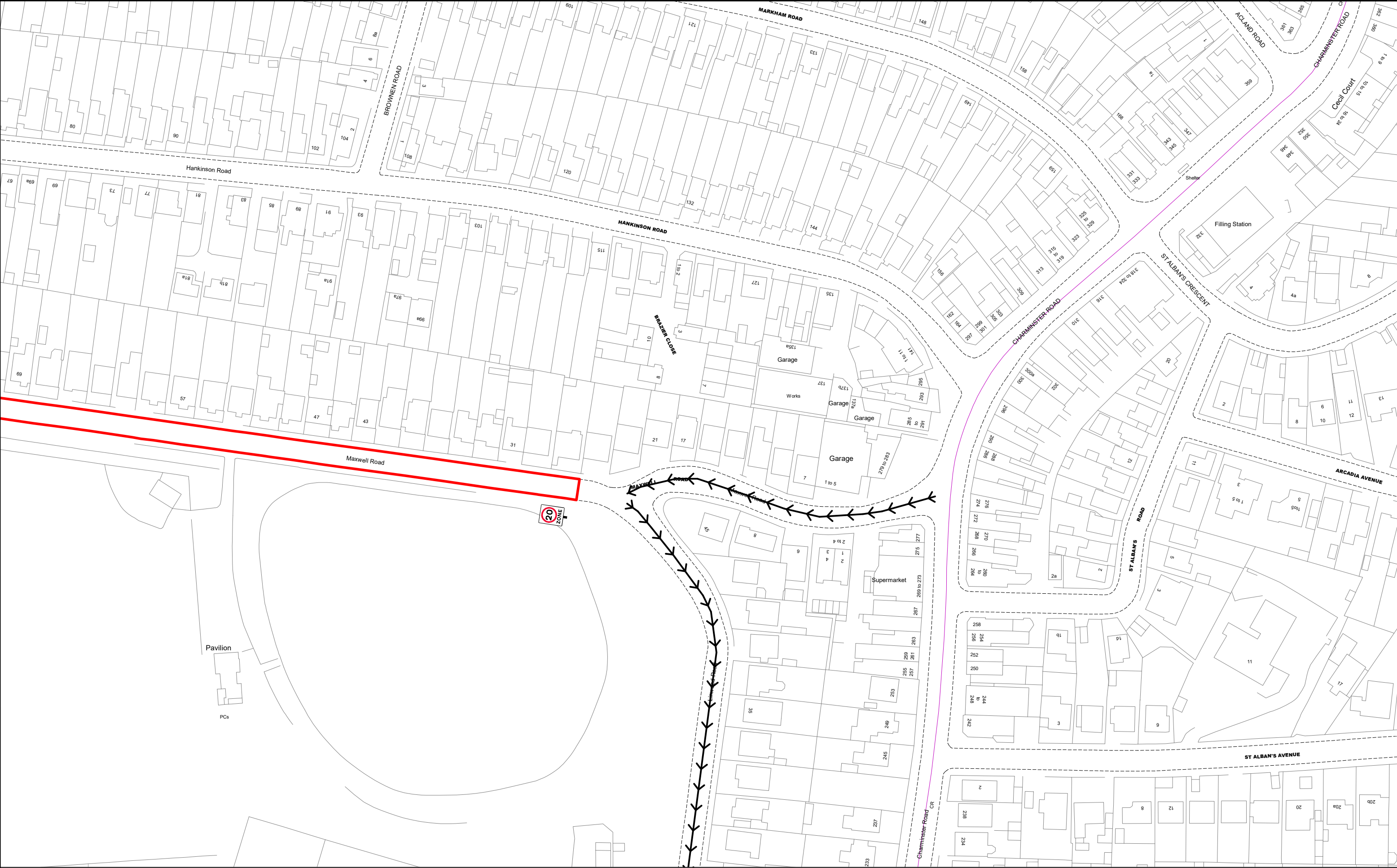
N




This map is based on Ordnance Survey material with the permission of Ordnance Survey on behalf of the Controller of Her Majesty's Stationery Office © Crown Copyright. Unauthorised reproduction infringes Crown copyright and may lead to prosecution or civil proceedings. Bournemouth, Christchurch and Poole Council Licence No: LA0077232 2023

SCALE	1 : 1250 @ A3
DATE	21/08/2023
MAP	Tile Ref: AF25
REVISION	0







BOURNEMOUTH,  
CHRISTCHURCH  
AND POOLE  
COUNCIL

Order Title:

BOURNEMOUTH, CHRISTCHURCH AND POOLE COUNCIL  
(TRAFFIC MOVEMENT AND SPEED LIMIT REGULATIONS) CONSOLIDATION ORDER 2023

CONFIRMED

NOTE: SEE MAP SCHEDULE LEGEND FOR RESTRICTIONS DISPLAYED

▲  
AE26

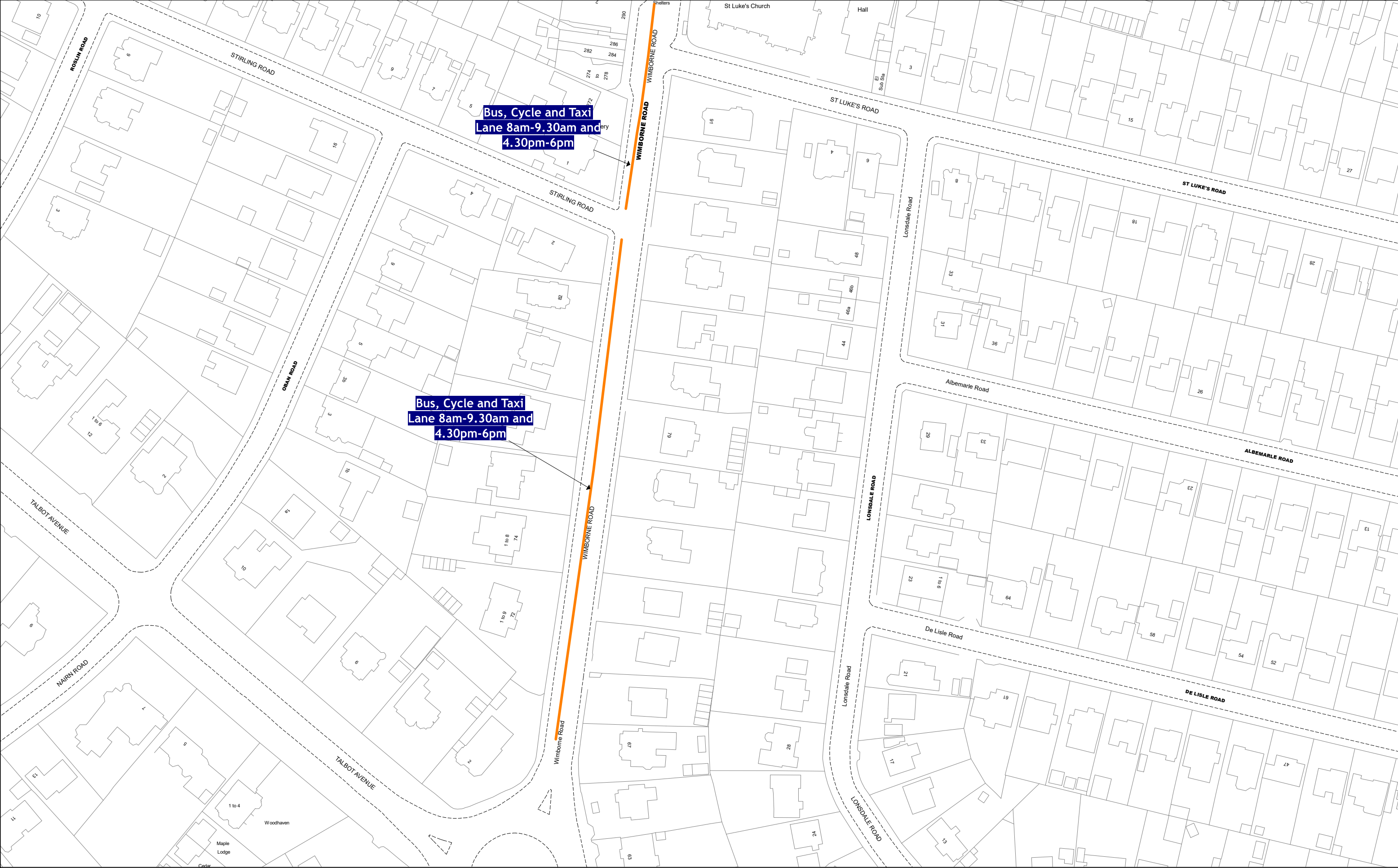
◀ AF25



▶  
AG26  
▼

N

This map is based on Ordnance Survey material with the permission of Ordnance Survey on behalf of the Controller of Her Majesty's Stationery Office © Crown Copyright. Unauthorised reproduction infringes Crown copyright and may lead to prosecution or civil proceedings. Bournemouth, Christchurch and Poole Council Licence No: LA00077232 2023



SCALE	1 : 1250 @ A3
DATE	21/08/2023
MAP	Tile Ref: AF26
REVISION	0

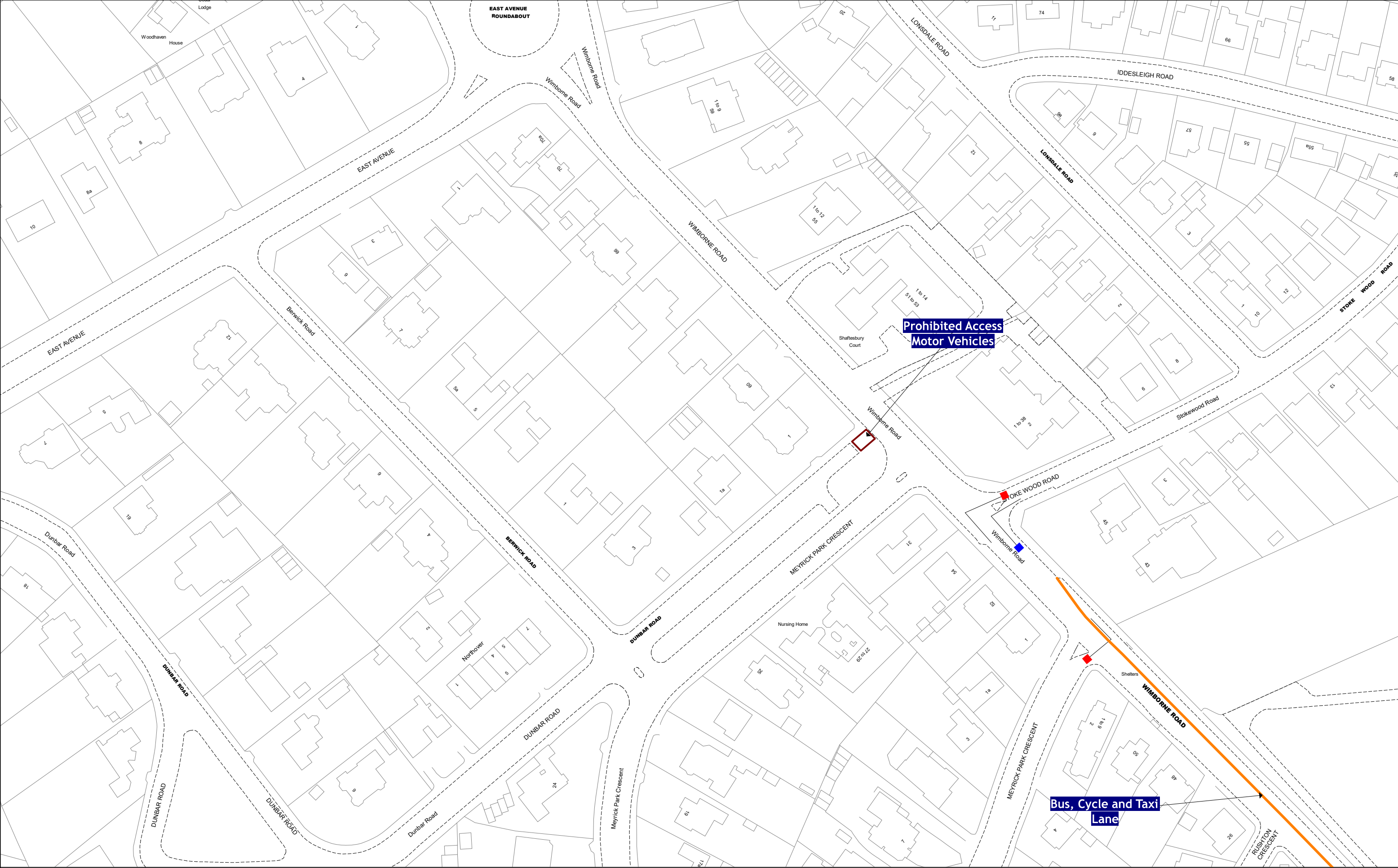



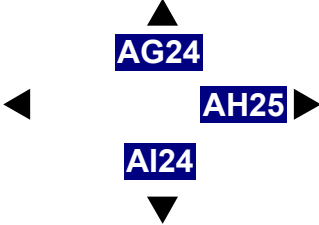

 <div>BOURNEMOUTH, CHRISTCHURCH AND POOLE COUNCIL</div>	<div>Order Title:</div> <div>BOURNEMOUTH, CHRISTCHURCH AND POOLE COUNCIL (TRAFFIC MOVEMENT AND SPEED LIMIT REGULATIONS) CONSOLIDATION ORDER 2023</div> <div>CONFIRMED</div> <div>NOTE: SEE MAP SCHEDULE LEGEND FOR RESTRICTIONS DISPLAYED</div>	<div><div>▲</div><div>AF24</div><div>▼</div></div> <div><div>◀</div><div>AH24</div><div>▶</div></div>	<div><div>N</div><div></div></div> <div><div>This map is based on Ordnance Survey material with the permission of Ordnance Survey on behalf of the Controller of Her Majesty's Stationery Office © Crown Copyright. Unauthorised reproduction infringes Crown copyright and may lead to prosecution or civil proceedings. Bournemouth, Christchurch and Poole Council Licence No: LA0077232 2023</div></div>	<div>SCALE</div> <div>1 : 1250 @ A3</div>
				<div>DATE</div> <div>21/08/2023</div>
				<div>MAP</div> <div>Tile Ref: AG24</div>
				<div>REVISION</div> <div>0</div>







 <div>BOURNEMOUTH, CHRISTCHURCH AND POOLE COUNCIL</div>	<div>Order Title:</div> <div>BOURNEMOUTH, CHRISTCHURCH AND POOLE COUNCIL (TRAFFIC MOVEMENT AND SPEED LIMIT REGULATIONS) CONSOLIDATION ORDER 2023</div> <div>CONFIRMED</div> <div>NOTE: SEE MAP SCHEDULE LEGEND FOR RESTRICTIONS DISPLAYED</div>	<div><div>▲</div><div>AF26</div><div>◀</div><div>AG27</div><div>▶</div><div>▼</div></div>	<div><div>N</div><div></div><div><small>This map is based on Ordnance Survey material with the permission of Ordnance Survey on behalf of the Controller of Her Majesty's Stationery Office © Crown Copyright. Unauthorised reproduction infringes Crown copyright and may lead to prosecution or civil proceedings. Bournemouth, Christchurch and Poole Council Licence No: LA0007232 2023</small></div></div>	<div>SCALE</div> <div>1 : 1250 @ A3</div>
				<div>DATE</div> <div>21/08/2023</div>
				<div>MAP</div> <div>Tile Ref: AG26</div>
				<div>REVISION</div> <div>0</div>



 <div>BOURNEMOUTH, CHRISTCHURCH AND POOLE COUNCIL</div>	<div>Order Title:</div> <div>BOURNEMOUTH, CHRISTCHURCH AND POOLE COUNCIL (TRAFFIC MOVEMENT AND SPEED LIMIT REGULATIONS) CONSOLIDATION ORDER 2023</div> <div>CONFIRMED</div> <div>NOTE: SEE MAP SCHEDULE LEGEND FOR RESTRICTIONS DISPLAYED</div>	<div></div> <div><div>This map is based on Ordnance Survey material with the permission of Ordnance Survey on behalf of the Controller of Her Majesty's Stationery Office © Crown Copyright. Unauthorised reproduction infringes Crown copyright and may lead to prosecution or civil proceedings. Bournemouth, Christchurch and Poole Council Licence No: LA0077232 2023</div></div>	<div>SCALE</div> <div>1 : 1250 @ A3</div>
			<div>DATE</div> <div>21/08/2023</div>
			<div>MAP</div> <div>Tile Ref: AH24</div>
			<div>REVISION</div> <div>0</div>





 <div>BOURNEMOUTH, CHRISTCHURCH AND POOLE COUNCIL</div>	<b>Order Title:</b> BOURNEMOUTH, CHRISTCHURCH AND POOLE COUNCIL (TRAFFIC MOVEMENT AND SPEED LIMIT REGULATIONS) CONSOLIDATION ORDER 2023  CONFIRMED <b>NOTE: SEE MAP SCHEDULE LEGEND FOR RESTRICTIONS DISPLAYED</b>	<div><div>▲</div><div>◀AH24</div><div>▶</div><div>▲</div><div>▲</div><div>▲</div></div> <div><div>▲</div><div>▲</div><div>▲</div><div>▲</div><div>▲</div><div>▲</div></div>	<div><div>N</div><div></div></div> <div><div>This map is based on Ordnance Survey material with the permission of Ordnance Survey on behalf of the Controller of Her Majesty's Stationery Office © Crown Copyright. Unauthorised reproduction infringes Crown copyright and may lead to prosecution or civil proceedings. Bournemouth, Christchurch and Poole Council Licence No: LA0077232 2023</div></div>	<b>SCALE</b> 1 : 1250 @ A3
	<b>DATE</b> 21/08/2023			
	<b>MAP</b> Tile Ref: AH25			
	<b>REVISION</b> 0			

**D: STATEMENT OF STATUTORY REASONS**

Bournemouth, Christchurch and Poole Council as Highway Authority proposes to make the above Traffic Order in discharge of its duty under Section 122 of the Road Traffic Regulation Act 1984, “to secure the expeditious, convenient and safe movement of vehicular and other traffic (including pedestrians)”, in accordance with the provisions of Section 1(1) of the Road Traffic Regulation Act 1984 for one or more of the following reasons:

- (a) For avoiding danger to persons or other traffic using the road or any other road or for preventing the likelihood of any such danger arising.

☒
- (b) For preventing damage to the road or to any building on or near the road.

☐
- (c) For facilitating the passage on the road or any other road of any class of traffic (including pedestrians).

☐
- (d) For preventing the use of the road by vehicular traffic of a kind which, or its use by vehicular traffic in a manner which, is unsuitable having regard to the existing character of the road or adjoining property.

☐
- (e) For preserving the character of the road in a case where it is specifically suitable for use by persons on horseback or on foot.

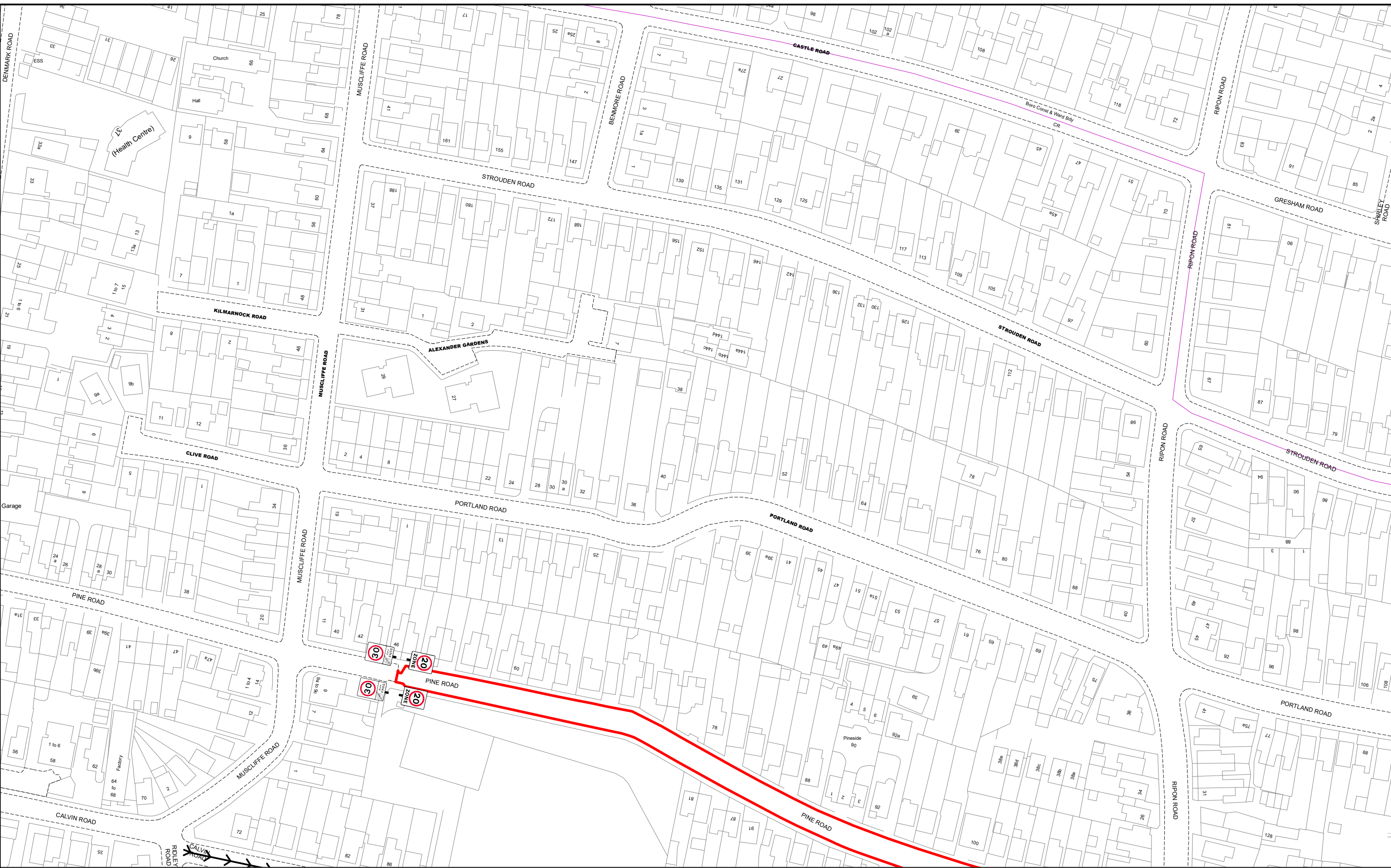
☐
- (f) For preserving or improving amenities of the area through which the road runs.



☐
- (g) For any of the purposes specified in paragraphs (a) to (c) of subsection (1) of Section 87 of the Environment Act 1995 (air quality)

☐

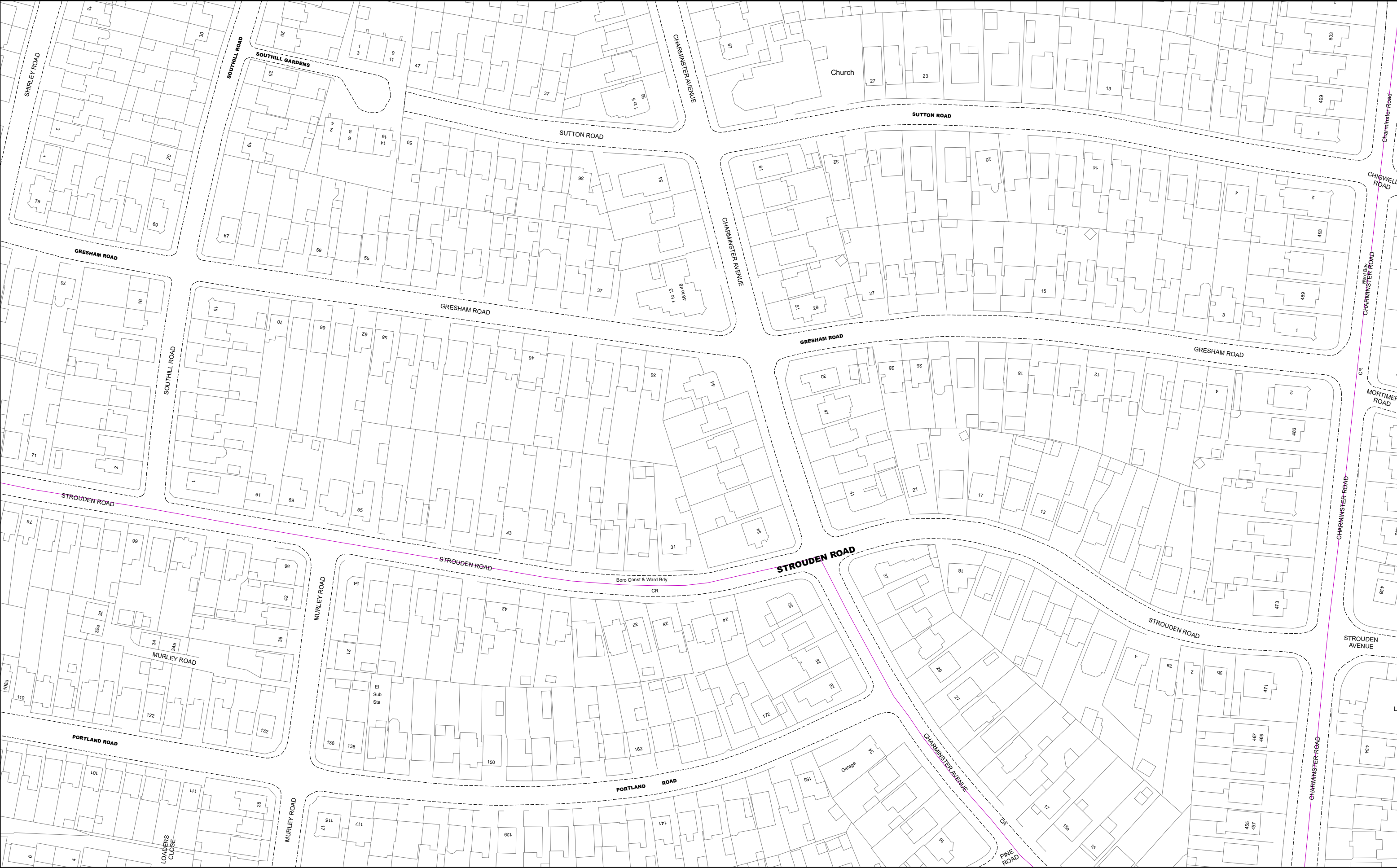



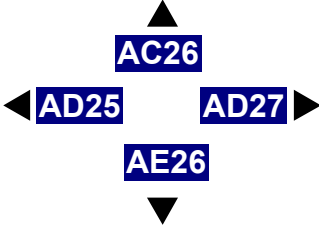



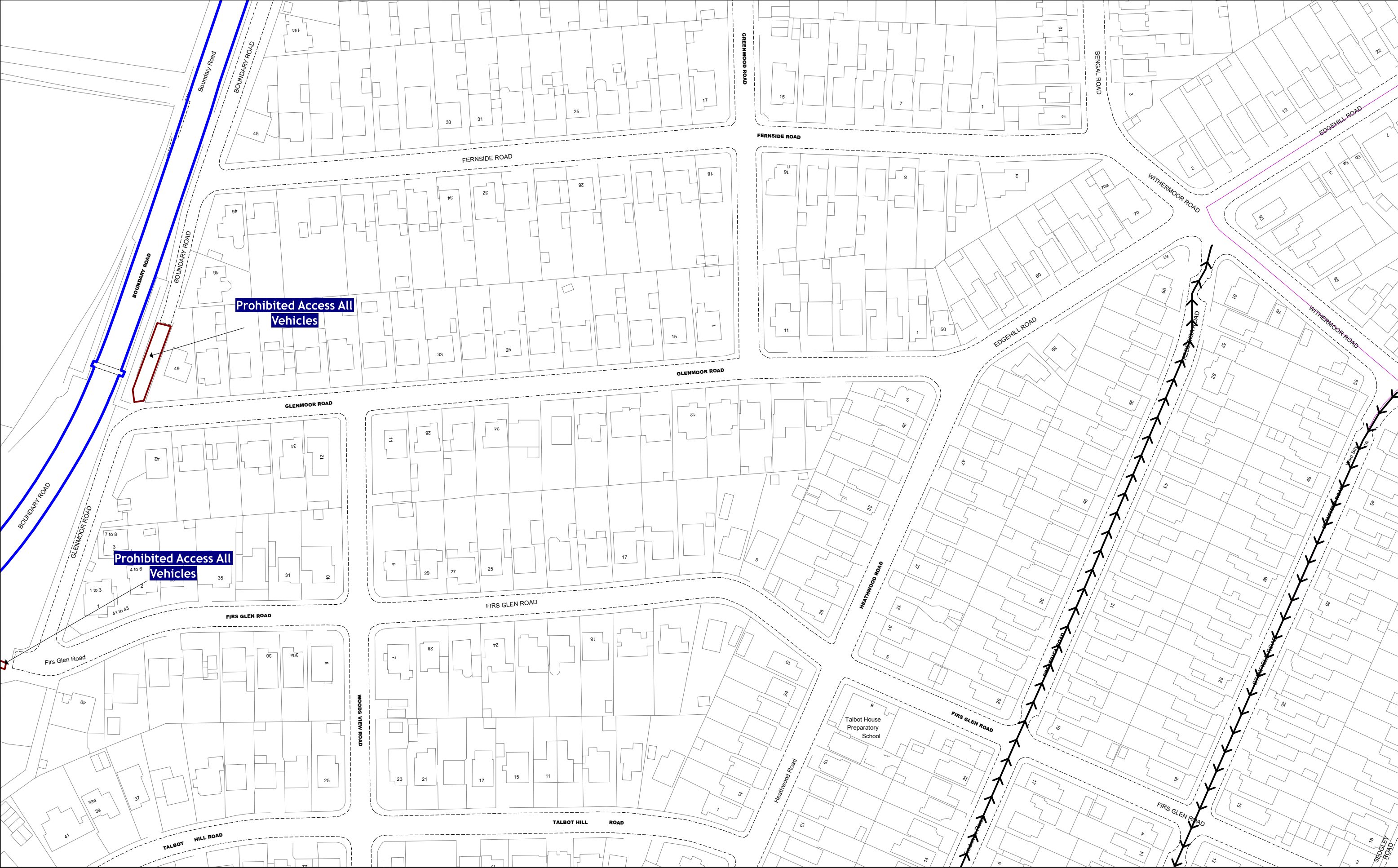



 <div><b>BOURNEMOUTH, CHRISTCHURCH AND POOLE COUNCIL</b></div>	<b>Order Title:</b> <b>BOURNEMOUTH, CHRISTCHURCH AND POOLE COUNCIL (TRAFFIC MOVEMENT AND SPEED LIMIT REGULATIONS) CONSOLIDATION ORDER 2023</b>	<div><p><b>N</b></p><p><small>This map is based on Ordnance Survey material with the permission of Ordnance Survey on behalf of the Controller of Her Majesty's Stationery Office © Crown Copyright. Unauthorised reproduction infringes Crown copyright and may lead to prosecution or civil proceedings. Bournemouth, Christchurch and Poole Council Licence No: LA0077232 2023</small></p></div>	<b>SCALE</b> 1 : 1250 @ <b>A3</b>
	<b>CONFIRMED</b>		<b>DATE</b> 25/03/2024
	<b>NOTE: SEE MAP SCHEDULE LEGEND FOR RESTRICTIONS DISPLAYED</b>		<b>MAP</b> Tile Ref: AD25
			<b>REVISION</b> 1





 <div>BOURNEMOUTH, CHRISTCHURCH AND POOLE COUNCIL</div>	<b>Order Title:</b> BOURNEMOUTH, CHRISTCHURCH AND POOLE COUNCIL (TRAFFIC MOVEMENT AND SPEED LIMIT REGULATIONS) CONSOLIDATION ORDER 2023		 <div><small>This map is based on Ordnance Survey material with the permission of Ordnance Survey on behalf of the Controller of Her Majesty's Stationary Office © Crown Copyright. Unauthorised reproduction infringes Crown copyright and may lead to prosecution or civil proceedings. Bournemouth, Christchurch and Poole Council Licence No: LA0077232 2023</small></div>	<b>SCALE</b> 1 : 1250 @ A3
	CONFIRMED			<b>DATE</b> 21/08/2023
	<b>NOTE: SEE MAP SCHEDULE LEGEND FOR RESTRICTIONS DISPLAYED</b>			<b>MAP</b> Tile Ref: AD26
				<b>REVISION</b> 0





BOURNEMOUTH,  
CHRISTCHURCH  
AND POOLE  
COUNCIL

Order Title:

BOURNEMOUTH, CHRISTCHURCH AND POOLE COUNCIL  
(TRAFFIC MOVEMENT AND SPEED LIMIT REGULATIONS) CONSOLIDATION ORDER 2023

CONFIRMED

NOTE: SEE MAP SCHEDULE LEGEND FOR RESTRICTIONS DISPLAYED

▲

AD23

◀ AE22

AE24 ▶

▼

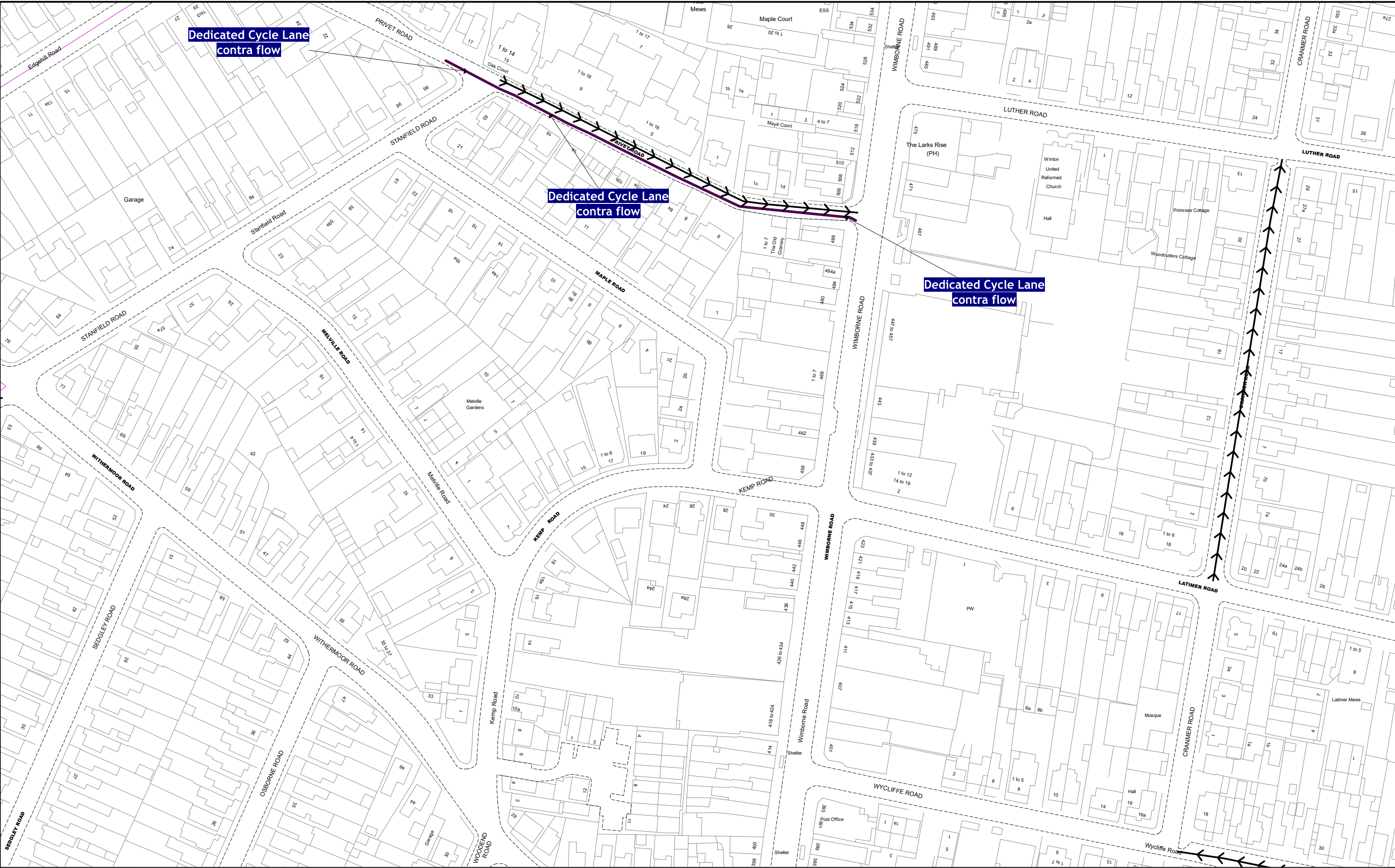
AF23


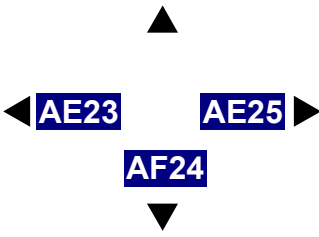
N

This map is based on Ordnance Survey material with the permission of Ordnance Survey on behalf of the Controller of Her Majesty's Stationery Office © Crown Copyright. Unauthorised reproduction infringes Crown copyright and may lead to prosecution or civil proceedings. Bournemouth, Christchurch and Poole Council Licence No: LA0077232 2023

SCALE	1 : 1250 @ A3
DATE	21/08/2023
MAP	Tile Ref: AE23
REVISION	0

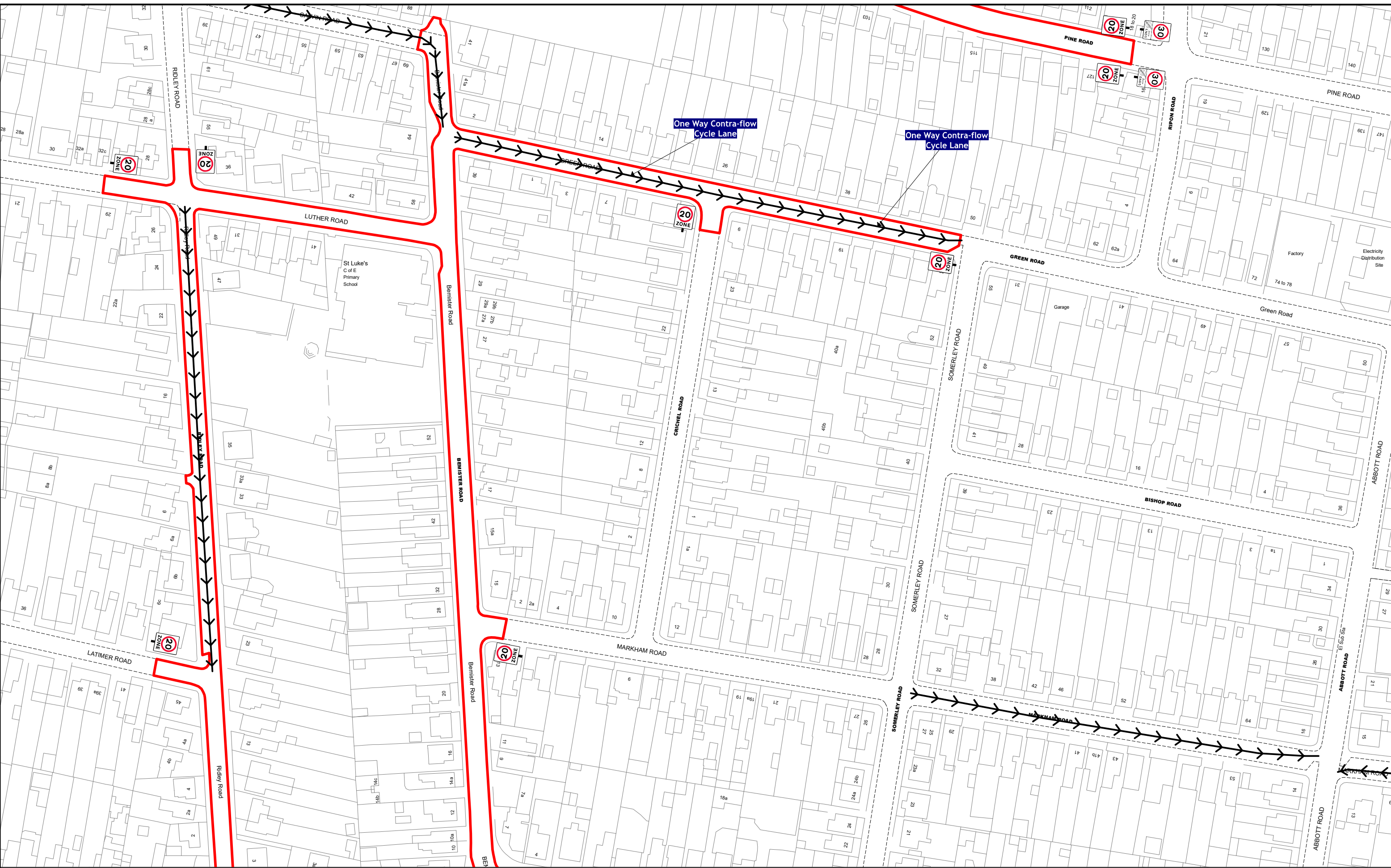



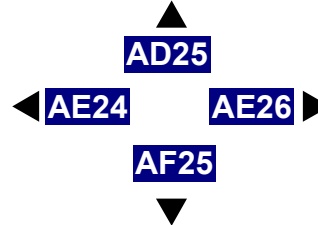



 <div>BOURNEMOUTH, CHRISTCHURCH AND POOLE COUNCIL</div>	<b>Order Title:</b> BOURNEMOUTH, CHRISTCHURCH AND POOLE COUNCIL (TRAFFIC MOVEMENT AND SPEED LIMIT REGULATIONS) CONSOLIDATION ORDER 2023		<b>SCALE</b> 1 : 1250 @ A3
	CONFIRMED		<b>DATE</b> 21/08/2023
	<b>NOTE: SEE MAP SCHEDULE LEGEND FOR RESTRICTIONS DISPLAYED</b>		<b>MAP</b> Tile Ref: AE24
			<b>REVISION</b> 0

This map is based on Ordnance Survey material with the permission of Ordnance Survey on behalf of the Controller of Her Majesty's Stationery Office © Crown Copyright. Unauthorised reproduction infringes Crown copyright and may lead to prosecution or civil proceedings. Bournemouth, Christchurch and Poole Council Licence No: LA0077232 2023






 <div>BOURNEMOUTH, CHRISTCHURCH AND POOLE COUNCIL</div>	<b>Order Title:</b> BOURNEMOUTH, CHRISTCHURCH AND POOLE COUNCIL (TRAFFIC MOVEMENT AND SPEED LIMIT REGULATIONS) CONSOLIDATION ORDER 2023	 <div>AD25 AE24 AE26 AF25</div>	 <div>This map is based on Ordnance Survey material with the permission of Ordnance Survey on behalf of the Controller of Her Majesty's Stationery Office © Crown Copyright. Unauthorised reproduction infringes Crown copyright and may lead to prosecution or civil proceedings. Bournemouth, Christchurch and Poole Council Licence No: LA0077232 2023</div>	<b>SCALE</b> 1 : 1250 @ A3
	CONFIRMED			<b>DATE</b> 25/03/2024
	<b>NOTE: SEE MAP SCHEDULE LEGEND FOR RESTRICTIONS DISPLAYED</b>			<b>MAP</b> Tile Ref: AE25
				<b>REVISION</b> 1







BOURNEMOUTH,  
CHRISTCHURCH  
AND POOLE  
COUNCIL

Order Title:  
BOURNEMOUTH, CHRISTCHURCH AND POOLE COUNCIL  
(TRAFFIC MOVEMENT AND SPEED LIMIT REGULATIONS) CONSOLIDATION ORDER 2023

CONFIRMED

NOTE: SEE MAP SCHEDULE LEGEND FOR RESTRICTIONS DISPLAYED

▲

AD26


◀ AE25

AE27 ▶

▼

AF26





N



This map is based on Ordnance Survey material with the permission of Ordnance Survey on behalf of the Controller of Her Majesty's Stationery Office © Crown Copyright. Unauthorised reproduction infringes Crown copyright and may lead to prosecution or civil proceedings. Bournemouth, Christchurch and Poole Council Licence No: LA0077232 2023


SCALE	1 : 1250	@ A3
DATE	21/08/2023	
MAP	Tile Ref: AE26	
REVISION	0	



 <div>BOURNEMOUTH, CHRISTCHURCH AND POOLE COUNCIL</div>	<div>Order Title:</div> <div>BOURNEMOUTH, CHRISTCHURCH AND POOLE COUNCIL (TRAFFIC MOVEMENT AND SPEED LIMIT REGULATIONS) CONSOLIDATION ORDER 2023</div> <div>CONFIRMED</div> <div>NOTE: SEE MAP SCHEDULE LEGEND FOR RESTRICTIONS DISPLAYED</div>	<div></div> <div><small>This map is based on Ordnance Survey material with the permission of Ordnance Survey on behalf of the Controller of Her Majesty's Stationery Office © Crown Copyright. Unauthorised reproduction infringes Crown copyright and may lead to prosecution or civil proceedings. Bournemouth, Christchurch and Poole Council Licence No: LA0077232 2023</small></div>	<div>SCALE</div> <div>1 : 1250 @ A3</div>
			<div>DATE</div> <div>21/08/2023</div>
			<div>MAP</div> <div>Tile Ref: AE27</div>
			<div>REVISION</div> <div>0</div>







BOURNEMOUTH,  
CHRISTCHURCH  
AND POOLE  
COUNCIL

Order Title:

BOURNEMOUTH, CHRISTCHURCH AND POOLE COUNCIL  
(TRAFFIC MOVEMENT AND SPEED LIMIT REGULATIONS) CONSOLIDATION ORDER 2023

CONFIRMED

NOTE: SEE MAP SCHEDULE LEGEND FOR RESTRICTIONS DISPLAYED

▲

AE22


◀

▶

AF23

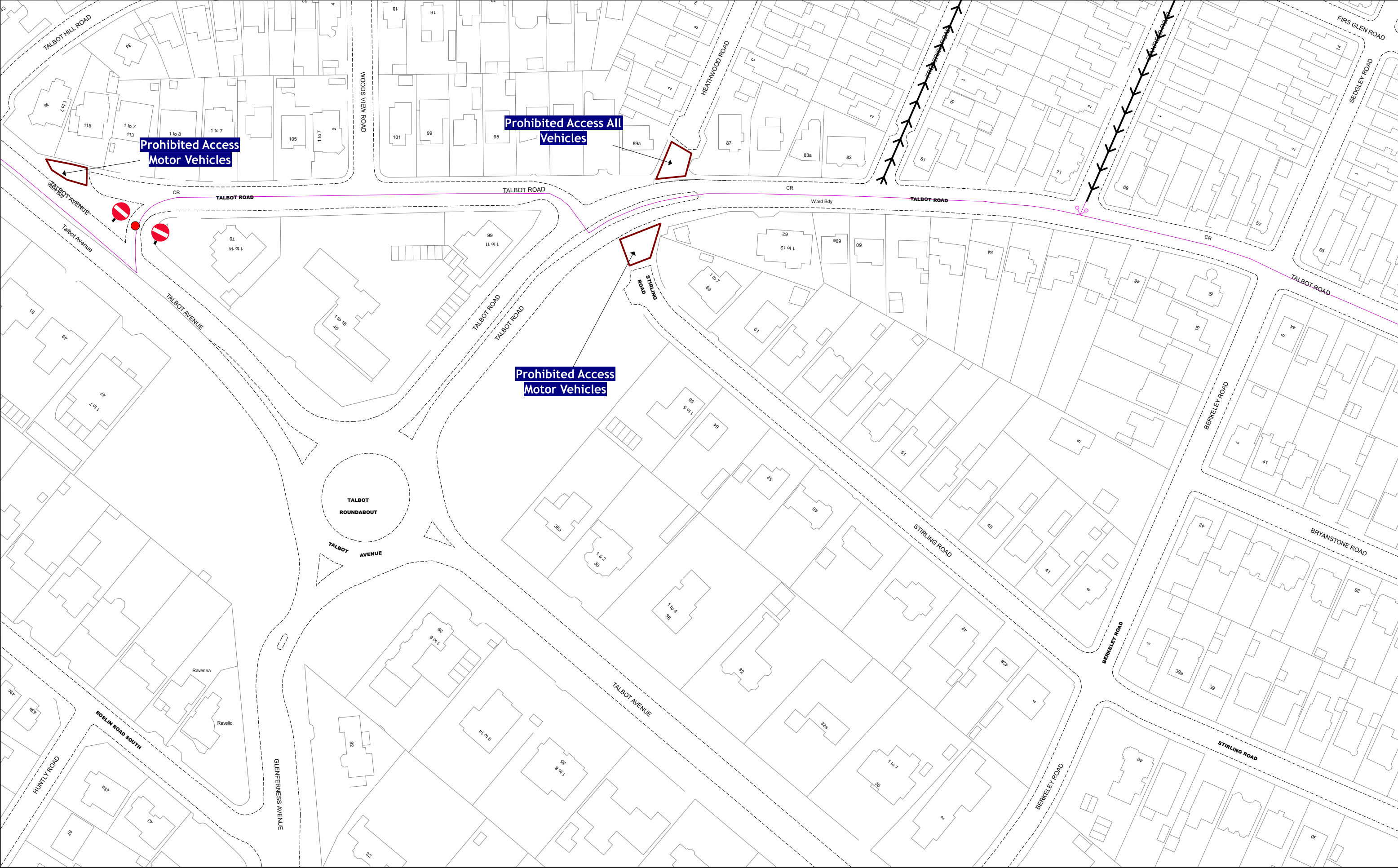
▼



N



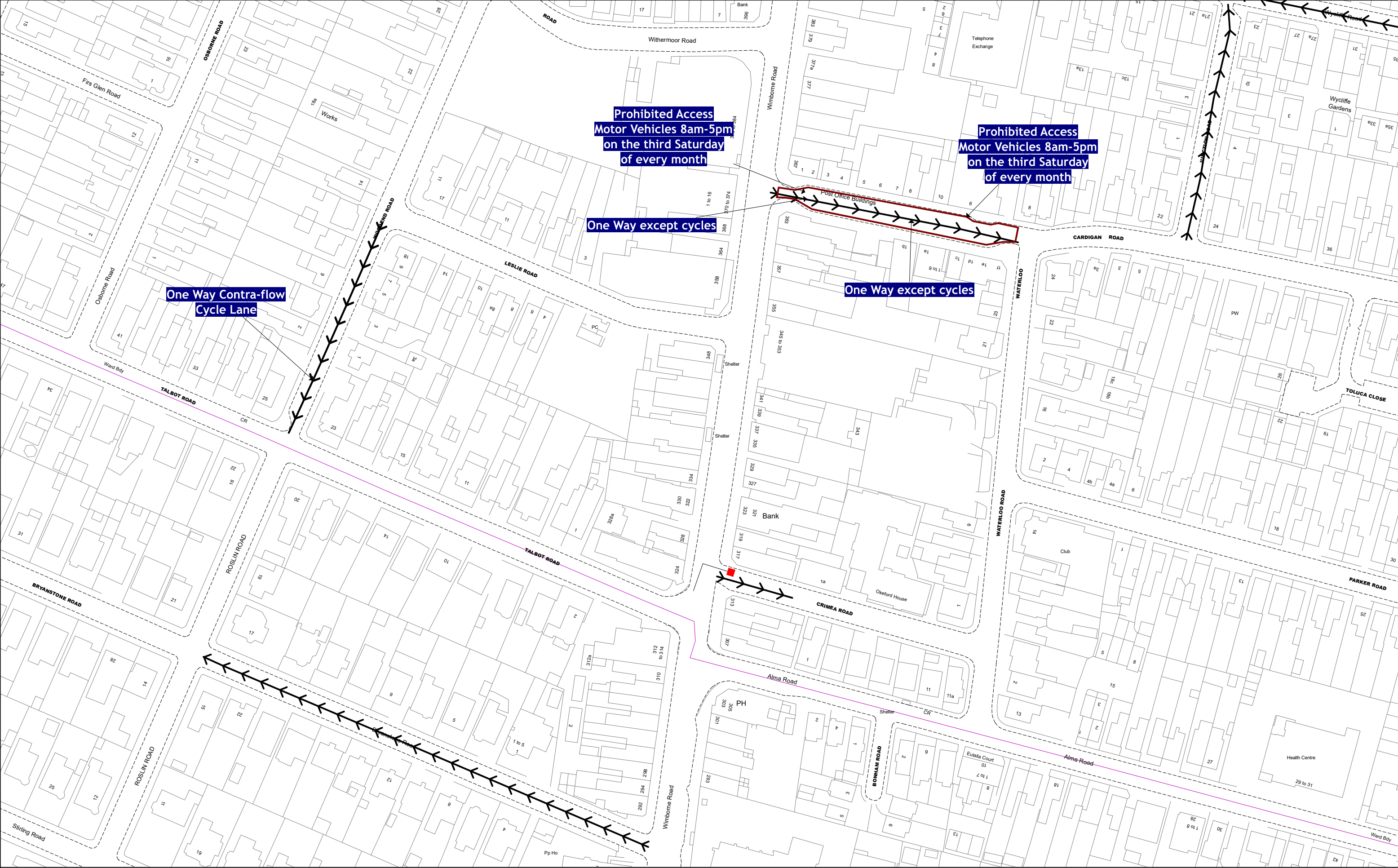
This map is based on Ordnance Survey material with the permission of Ordnance Survey on behalf of the Controller of Her Majesty's Stationery Office © Crown Copyright. Unauthorised reproduction infringes Crown copyright and may lead to prosecution or civil proceedings. Bournemouth, Christchurch and Poole Council Licence No: LA0077232 2023


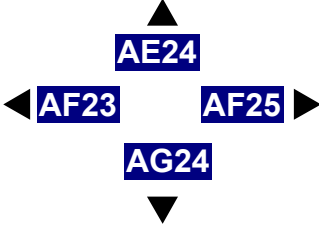

SCALE	1 : 1250 @ A3
DATE	21/08/2023
MAP	Tile Ref: AF22
REVISION	0



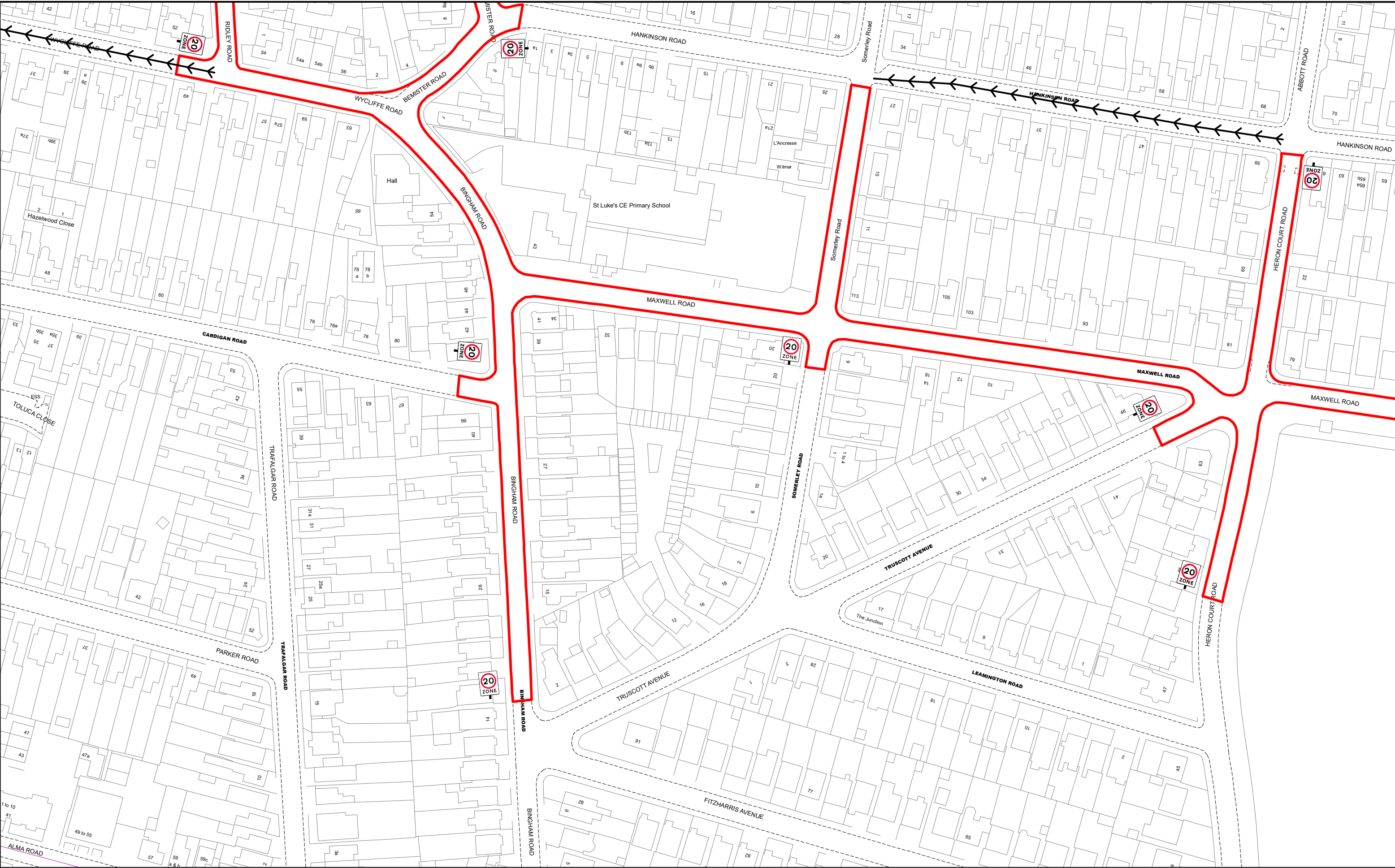
 <div>BOURNEMOUTH, CHRISTCHURCH AND POOLE COUNCIL</div>	<div>Order Title:</div> <div>BOURNEMOUTH, CHRISTCHURCH AND POOLE COUNCIL (TRAFFIC MOVEMENT AND SPEED LIMIT REGULATIONS) CONSOLIDATION ORDER 2023</div> <div>CONFIRMED</div> <div>NOTE: SEE MAP SCHEDULE LEGEND FOR RESTRICTIONS DISPLAYED</div>	<div><div>▲</div><div>AE23</div><div>◀ AF22</div><div>AF24 ▶</div><div>▼</div></div>	<div><div>N</div><div></div><div><small>This map is based on Ordnance Survey material with the permission of Ordnance Survey on behalf of the Controller of Her Majesty's Stationery Office © Crown Copyright. Unauthorised reproduction infringes Crown copyright and may lead to prosecution or civil proceedings. Bournemouth, Christchurch and Poole Council Licence No: LA0077232 2023</small></div></div>	SCALE	1 : 1250 @ A3
				DATE	21/08/2023
				MAP	Tile Ref: AF23
				REVISION	0






 <div>BOURNEMOUTH, CHRISTCHURCH AND POOLE COUNCIL</div>	<div>Order Title:</div> <div>BOURNEMOUTH, CHRISTCHURCH AND POOLE COUNCIL (TRAFFIC MOVEMENT AND SPEED LIMIT REGULATIONS) CONSOLIDATION ORDER 2023</div> <div>CONFIRMED</div> <div>NOTE: SEE MAP SCHEDULE LEGEND FOR RESTRICTIONS DISPLAYED</div>	<div></div> <div><div>This map is based on Ordnance Survey material with the permission of Ordnance Survey on behalf of the Controller of Her Majesty's Stationery Office © Crown Copyright. Unauthorised reproduction infringes Crown copyright and may lead to prosecution or civil proceedings. Bournemouth, Christchurch and Poole Council Licence No: LA0077232 2023</div></div>	<div>SCALE</div> <div>1 : 1250 @ A3</div>
			<div>DATE</div> <div>21/08/2023</div>
			<div>MAP</div> <div>Tile Ref: AF24</div>
			<div>REVISION</div> <div>0</div>







BOURNEMOUTH,  
CHRISTCHURCH  
AND POOLE  
COUNCIL

Order Title:

BOURNEMOUTH, CHRISTCHURCH AND POOLE COUNCIL  
(TRAFFIC MOVEMENT AND SPEED LIMIT REGULATIONS) CONSOLIDATION ORDER 2023

CONFIRMED

NOTE: SEE MAP SCHEDULE LEGEND FOR RESTRICTIONS DISPLAYED

▲

AE25


◀

AF24

AF26

▼

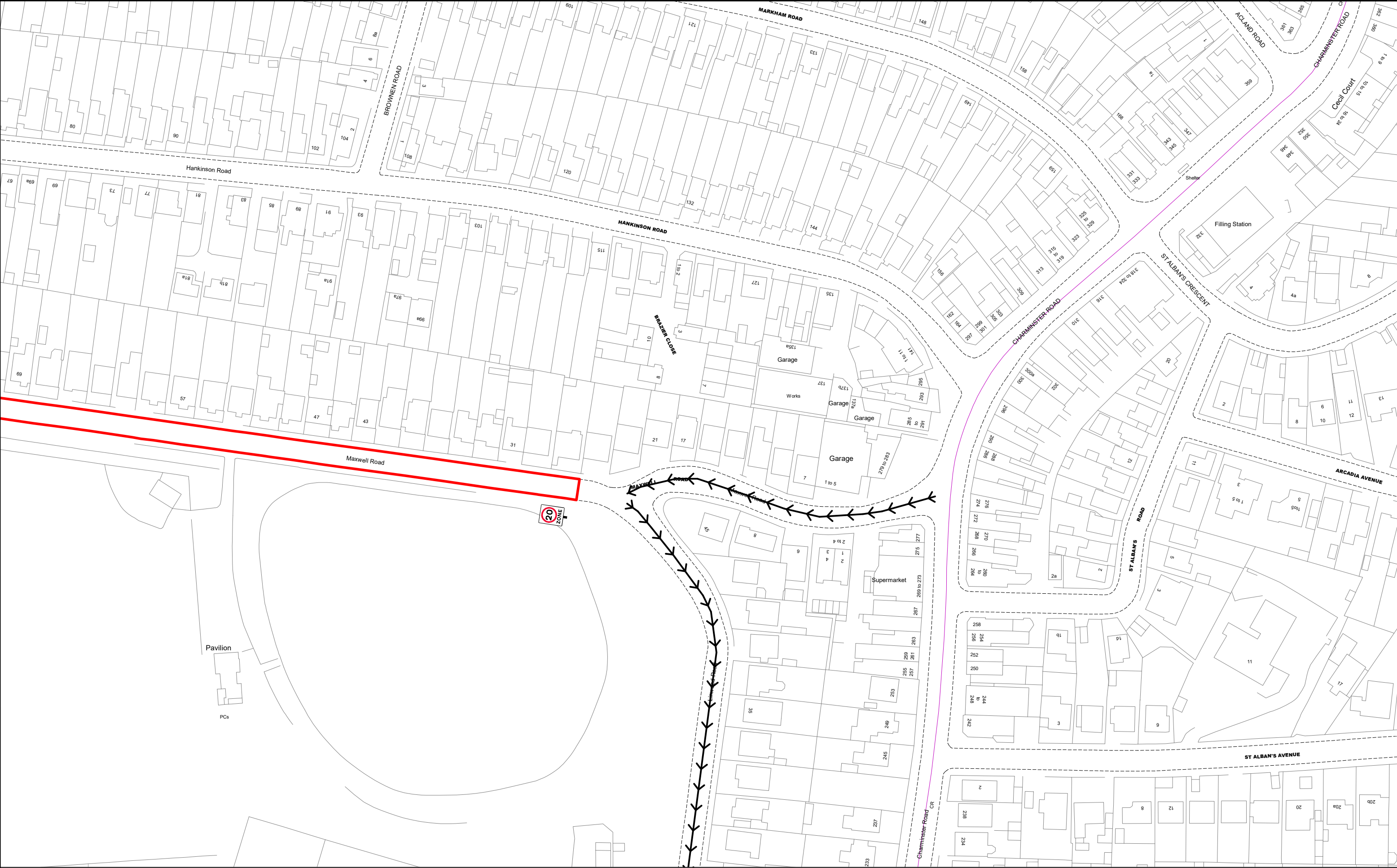
N




This map is based on Ordnance Survey material with the permission of Ordnance Survey on behalf of the Controller of Her Majesty's Stationery Office © Crown Copyright. Unauthorised reproduction infringes Crown copyright and may lead to prosecution or civil proceedings. Bournemouth, Christchurch and Poole Council Licence No: LA0077232 2023

SCALE	1 : 1250 @ A3
DATE	21/08/2023
MAP	Tile Ref: AF25
REVISION	0







BOURNEMOUTH,  
CHRISTCHURCH  
AND POOLE  
COUNCIL

Order Title:

BOURNEMOUTH, CHRISTCHURCH AND POOLE COUNCIL  
(TRAFFIC MOVEMENT AND SPEED LIMIT REGULATIONS) CONSOLIDATION ORDER 2023

CONFIRMED

NOTE: SEE MAP SCHEDULE LEGEND FOR RESTRICTIONS DISPLAYED

▲  
AE26

◀ AF25

▶  
AG26  
▼

N

This map is based on Ordnance Survey material with the permission of Ordnance Survey on behalf of the Controller of Her Majesty's Stationery Office © Crown Copyright. Unauthorised reproduction infringes Crown copyright and may lead to prosecution or civil proceedings. Bournemouth, Christchurch and Poole Council Licence No: LA00077232 2023

SCALE

1 : 1250 @ A3

DATE

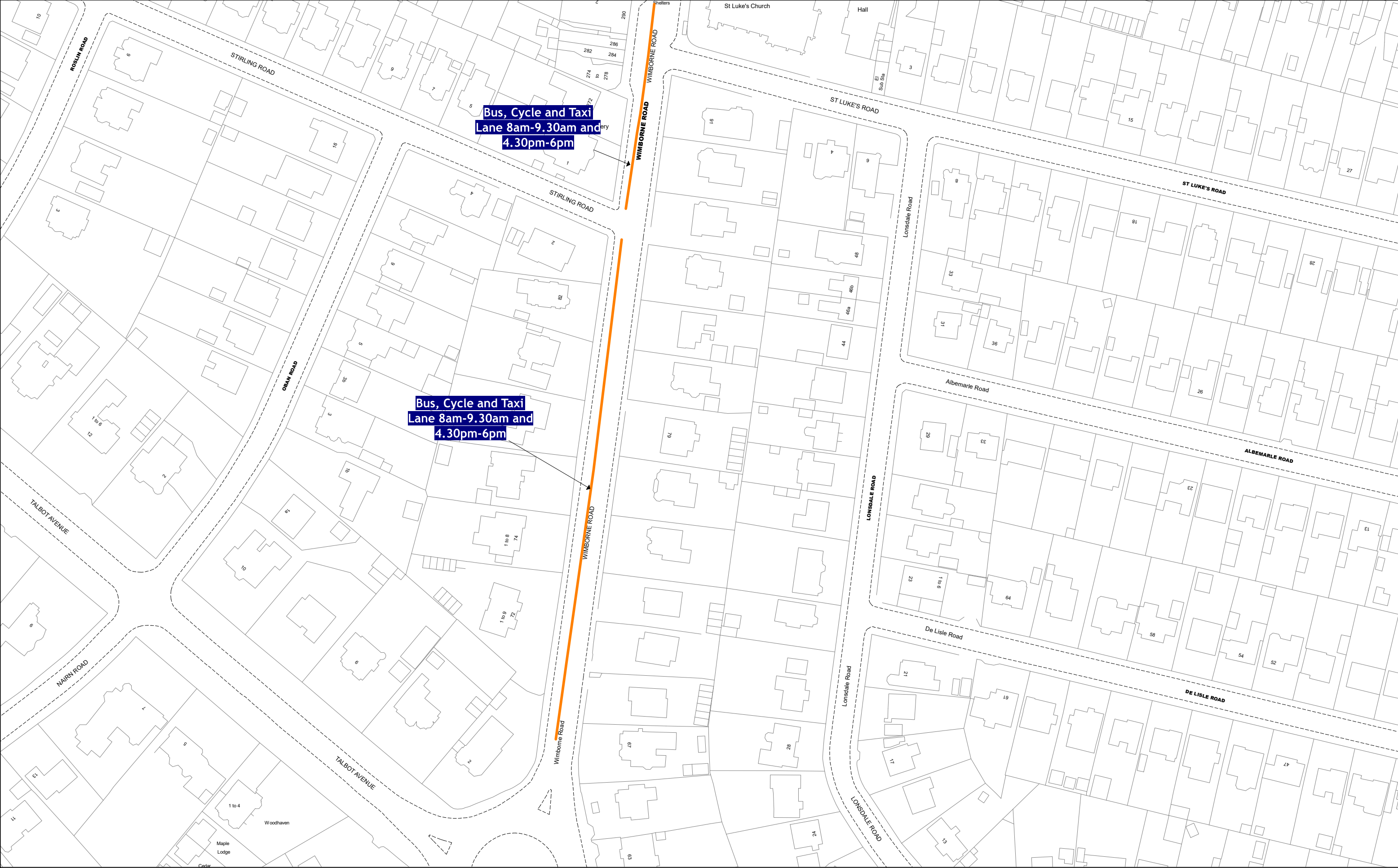
21/08/2023


MAP

Tile Ref: AF26

REVISION

0





BOURNEMOUTH,  
CHRISTCHURCH  
AND POOLE  
COUNCIL

Order Title:

BOURNEMOUTH, CHRISTCHURCH AND POOLE COUNCIL  
(TRAFFIC MOVEMENT AND SPEED LIMIT REGULATIONS) CONSOLIDATION ORDER 2023

CONFIRMED

NOTE: SEE MAP SCHEDULE LEGEND FOR RESTRICTIONS DISPLAYED

▲

AF24


▼

◀

AH24

▶

N




This map is based on Ordnance Survey material with the permission of Ordnance Survey on behalf of the Controller of Her Majesty's Stationery Office © Crown Copyright. Unauthorised reproduction infringes Crown copyright and may lead to prosecution or civil proceedings. Bournemouth, Christchurch and Poole Council Licence No: LA0077232 2023

SCALE	1 : 1250 @ A3
DATE	21/08/2023
MAP	Tile Ref: AG24
REVISION	0







BOURNEMOUTH,  
CHRISTCHURCH  
AND POOLE  
COUNCIL

Order Title:

BOURNEMOUTH, CHRISTCHURCH AND POOLE COUNCIL  
(TRAFFIC MOVEMENT AND SPEED LIMIT REGULATIONS) CONSOLIDATION ORDER 2023

CONFIRMED

NOTE: SEE MAP SCHEDULE LEGEND FOR RESTRICTIONS DISPLAYED

▲

AF26


◀

▶

AG27

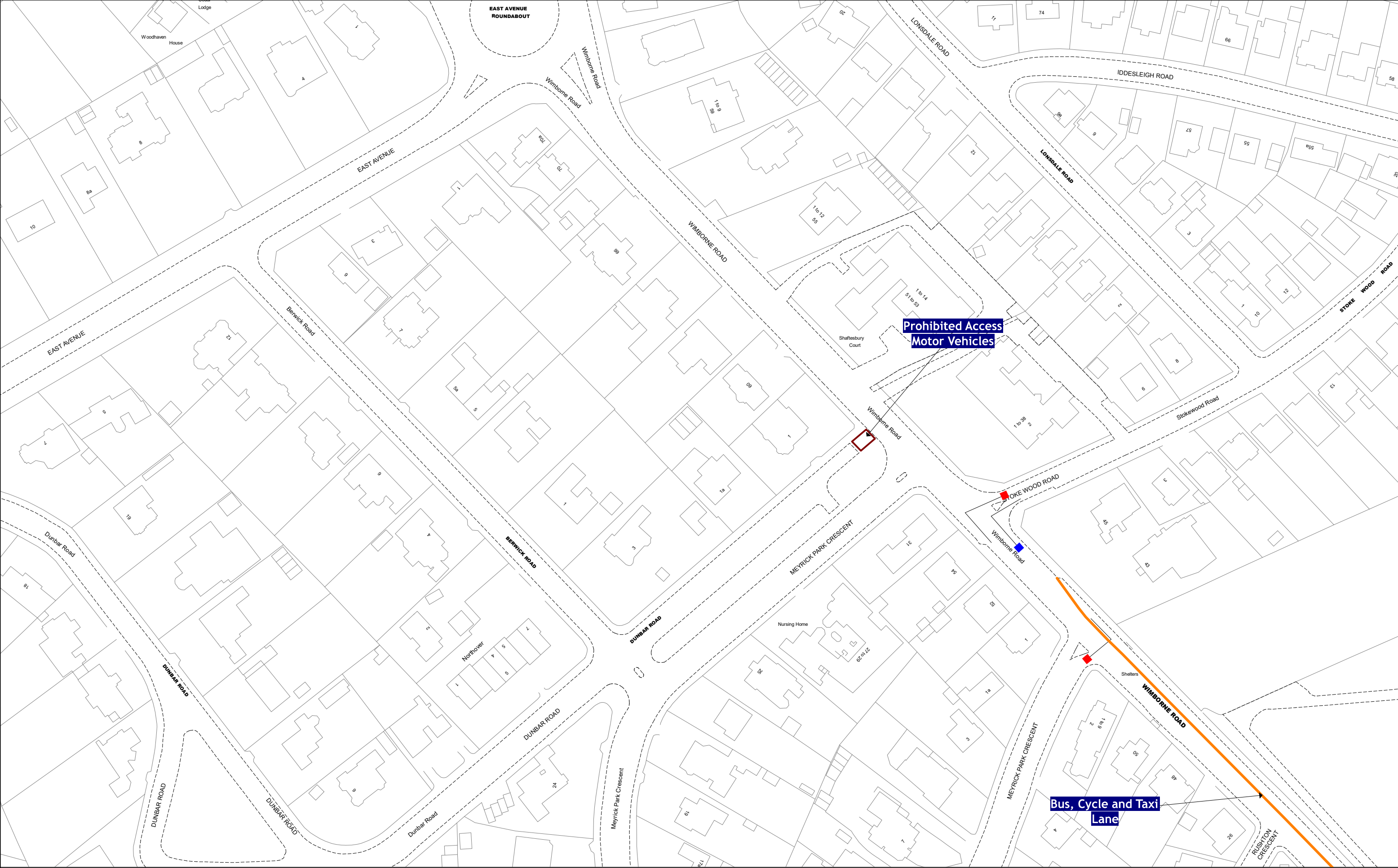
▼




N



This map is based on Ordnance Survey material with the permission of Ordnance Survey on behalf of the Controller of Her Majesty's Stationery Office © Crown Copyright. Unauthorised reproduction infringes Crown copyright and may lead to prosecution or civil proceedings. Bournemouth, Christchurch and Poole Council Licence No: LA0077232 2023



SCALE	1 : 1250 @ A3
DATE	21/08/2023
MAP	Tile Ref: AG26
REVISION	0



 <div>BOURNEMOUTH, CHRISTCHURCH AND POOLE COUNCIL</div>	<div>Order Title:</div> <div>BOURNEMOUTH, CHRISTCHURCH AND POOLE COUNCIL (TRAFFIC MOVEMENT AND SPEED LIMIT REGULATIONS) CONSOLIDATION ORDER 2023</div> <div>CONFIRMED</div> <div>NOTE: SEE MAP SCHEDULE LEGEND FOR RESTRICTIONS DISPLAYED</div>	<div></div> <div><div>This map is based on Ordnance Survey material with the permission of Ordnance Survey on behalf of the Controller of Her Majesty's Stationery Office © Crown Copyright. Unauthorised reproduction infringes Crown copyright and may lead to prosecution or civil proceedings. Bournemouth, Christchurch and Poole Council Licence No: LA0077232 2023</div></div>	<div>SCALE</div> <div>1 : 1250 @ A3</div>
			<div>DATE</div> <div>21/08/2023</div>
			<div>MAP</div> <div>Tile Ref: AH24</div>
			<div>REVISION</div> <div>0</div>





 <div>BOURNEMOUTH, CHRISTCHURCH AND POOLE COUNCIL</div>	<b>Order Title:</b> BOURNEMOUTH, CHRISTCHURCH AND POOLE COUNCIL (TRAFFIC MOVEMENT AND SPEED LIMIT REGULATIONS) CONSOLIDATION ORDER 2023  CONFIRMED <b>NOTE: SEE MAP SCHEDULE LEGEND FOR RESTRICTIONS DISPLAYED</b>	<div><div>▲</div><div>◀ <b>AH24</b></div><div><b>A125</b></div><div>▼</div></div> <div><div>N</div><div></div><div><small>This map is based on Ordnance Survey material with the permission of Ordnance Survey on behalf of the Controller of Her Majesty's Stationery Office © Crown Copyright. Unauthorised reproduction infringes Crown copyright and may lead to prosecution or civil proceedings. Bournemouth, Christchurch and Poole Council Licence No: LA0077232 2023</small></div></div>	<b>SCALE</b> 1 : 1250 @ <b>A3</b>
			<b>DATE</b> 21/08/2023
			<b>MAP</b> Tile Ref: AH25
			<b>REVISION</b> 0

**D: STATEMENT OF STATUTORY REASONS**

Bournemouth, Christchurch and Poole Council as Highway Authority proposes to make the above Traffic Order in discharge of its duty under Section 122 of the Road Traffic Regulation Act 1984, “to secure the expeditious, convenient and safe movement of vehicular and other traffic (including pedestrians)”, in accordance with the provisions of Section 1(1) of the Road Traffic Regulation Act 1984 for one or more of the following reasons:

- (a) For avoiding danger to persons or other traffic using the road or any other road or for preventing the likelihood of any such danger arising.

☒
- (b) For preventing damage to the road or to any building on or near the road.

☐
- (c) For facilitating the passage on the road or any other road of any class of traffic (including pedestrians).

☐
- (d) For preventing the use of the road by vehicular traffic of a kind which, or its use by vehicular traffic in a manner which, is unsuitable having regard to the existing character of the road or adjoining property.

☐
- (e) For preserving the character of the road in a case where it is specifically suitable for use by persons on horseback or on foot.

☐
- (f) For preserving or improving amenities of the area through which the road runs.

☐
- (g) For any of the purposes specified in paragraphs (a) to (c) of subsection (1) of Section 87 of the Environment Act 1995 (air quality)

☐